



Welcome to the

EL CAMINO:

BUTTERHOLE TO SENECA PARK TRAIL

CONKEY CORNER PARK



Avenue D Recreation Center

2/5 mile



10-12 min.



2-3 min.



Genesee Riverway Trail

1/4 mile

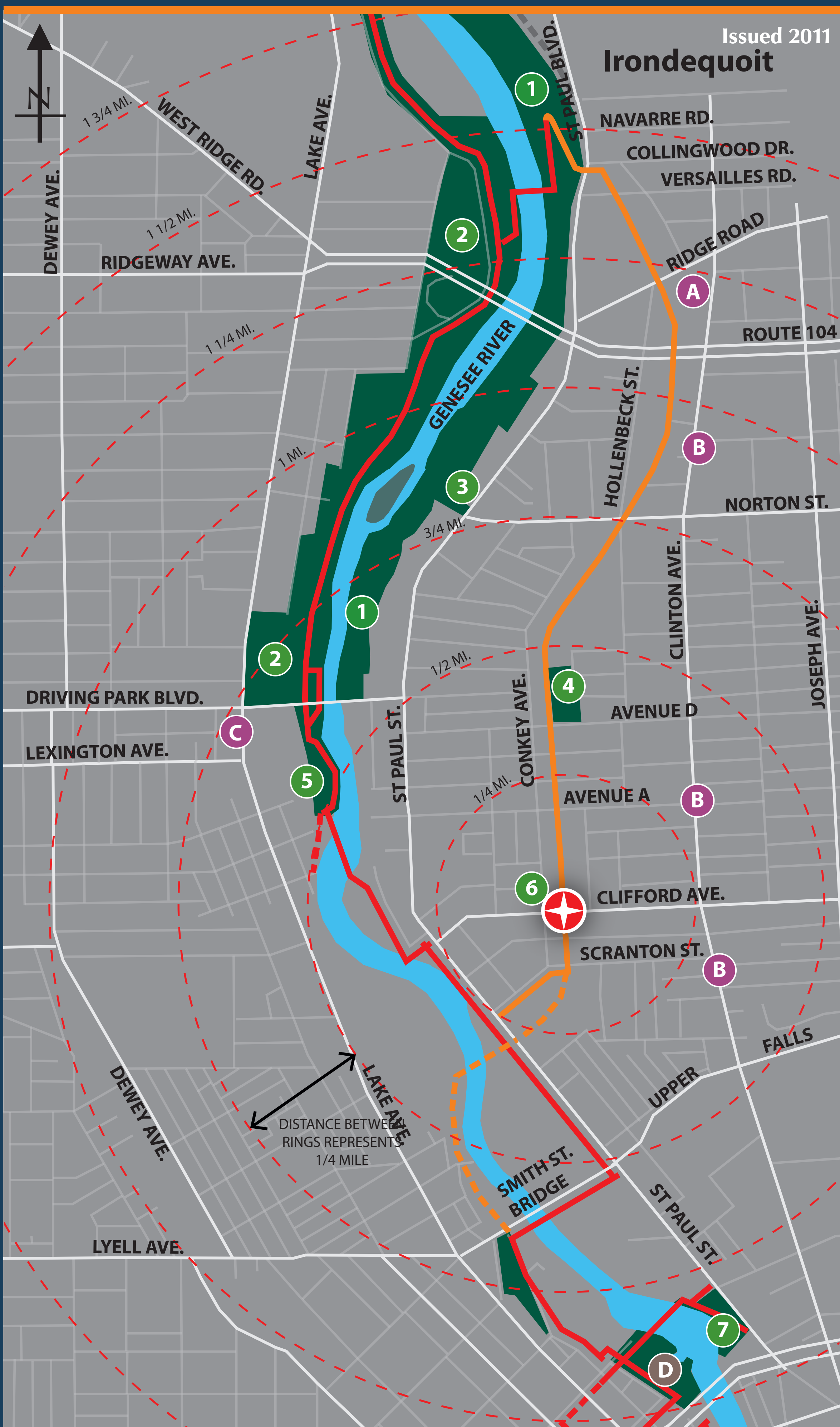


6-7 min.



1-2 min.

LOCAL TRAIL MAP



YOU ARE HERE

TRAIL LEGEND

- Genesee Riverway Trail
- Planned Genesee Riverway Trail
- El Camino / Butterhole Trail
- Proposed El Camino / Butterhole Trail
- Proposed Irondequoit Trail

TRAIL ACCESS INFORMATION

The El Camino/Butterhole Trail is accessible.

Trail open from dawn to dusk,

No motor vehicles,

Please respect the rights of adjacent land owners,

All dogs on leash,

Leave nothing but footprints, take nothing but photographs.



In an emergency CALL 911. Your location is Conkey Avenue and Clifford Avenue.
To report other issues CALL 311.

WELCOME

Bienvenidos

欢迎



Karibu

Добре дошло

Witamy

dobrodo"šlica

مرحب

ကျိဆိုပါဏ်

Benvenuto

באַגריסונג

ຍິນດີຕ້ອນຮັບ

Ласкаво просимо

歡迎

פנים קבלת

Karşılama

Nya weh sgeno

chào mừng

Sawubona

환영

Willkommen

Bienvenue

ភាស្នាគមន៍

Dobrodošli

DESTINATIONS

BUSINESS DISTRICTS

- East Ridge Road
- North Clinton
- Lake Avenue

HISTORIC DISTRICTS

- Brown's Race / High Falls

PARKS

- Seneca Park & Zoo
- Maplewood Park & Rose Garden
- Seth Green Fishing Access
- Lower Falls Park
- Avenue D Recreation Center
- Conkey Corner Park
- High Falls Terrace Park

This project is supported by generous funding from:





Welcome to the

EL CAMINO:

BUTTERHOLE TO SENECA PARK TRAIL

CONKEY CORNER PARK



High Falls

1 mile



25-29 min.



5-8 min.



Genesee Riverway Trail

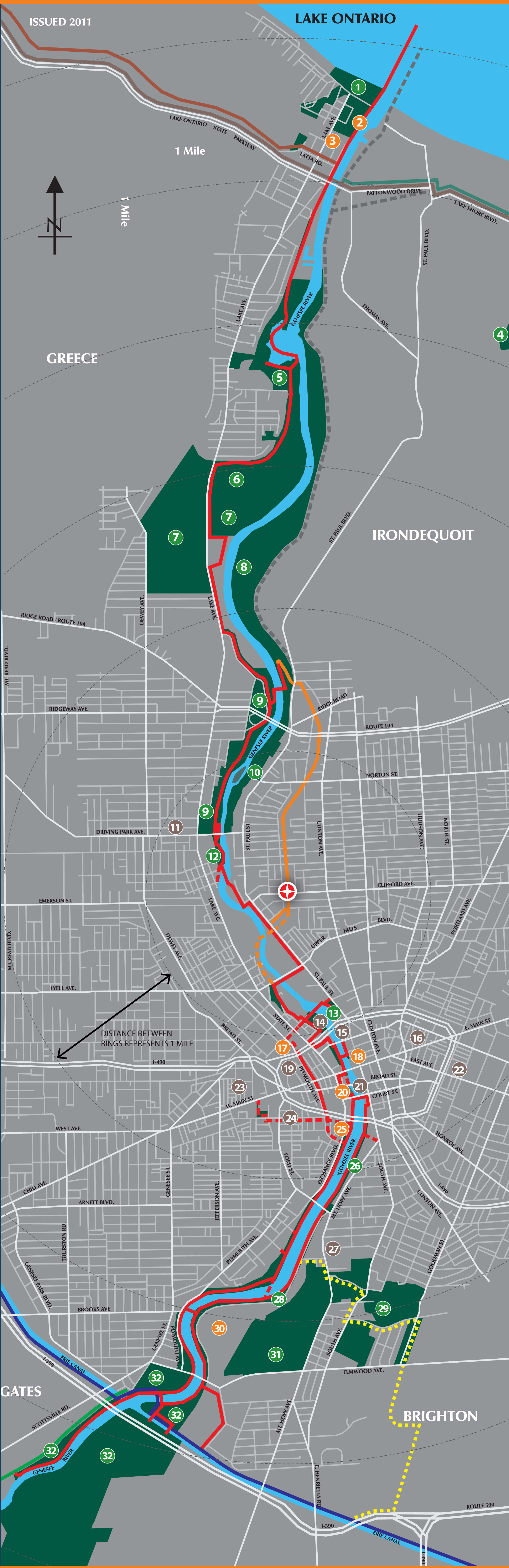
1/4 mile



6-7 min.



1-2 min.



TRAIL SYSTEM

Rochester's Trails contain a remarkable array of scenic, recreational, educational, and cultural assets. The trail system includes:

- More than ten parks featuring a beach, boardwalk, carousel, zoo, rose garden, picnic areas, tennis courts, and ball fields;
- Three waterfalls, wilderness areas, and a scenic gorge;
- Center City riverwalks and exciting downtown entertainment districts;
- Four boats, canoe rentals, boat launches, and docking facilities;
- Museums, a lighthouse, and a world-class university;
- Restaurants, shops, historic sites, and attractive urban neighborhoods;
- Connections to a network of local and regional trails including the Canalway Trail, the Genesee Valley Greenway Trail and the NYS Seaway Trail;
- AND MUCH, MUCH MORE!

TRAIL LEGEND

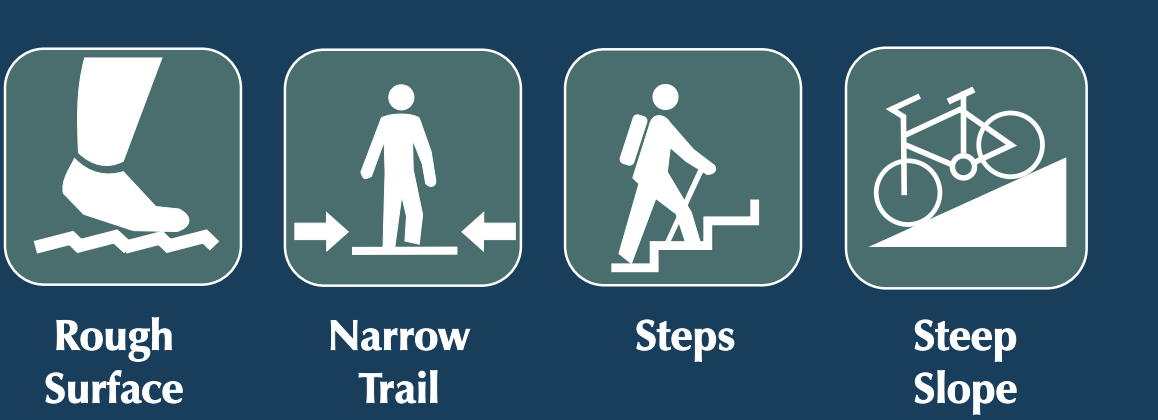
- Genesee Riverway Trail
- Planned Genesee Riverway Trail
- Canalway Trail
- Genesee Valley Greenway Trail
- NYS Seaway Trail
- Irondequoit Lakeside Trail
- Lake Ontario State Parkway Trail
- El Camino: Butterhole to Seneca Park Trail
- Proposed El Camino: Butterhole to Seneca Park Trail
- Proposed Irondequoit Trail
- Proposed Highland / Canalway Trail

CITY TRAIL SYSTEM

The City of Rochester's trail system is a network of trails which provide access from the Historic Erie Canal to Lake Ontario. The trail system connects to a network of regional trails including the NYS Seaway Trail, Canalway Trail, and the Genesee Valley Greenway Trail. The trail system is comprised of multi-use trail facilities and greenways open to non-motorized users for bicycling, hiking, skating, and cross-country skiing.

TRAIL ACCESS INFORMATION

The majority of the City Trail System is accessible. Sections of the trails that have steep, rough, or narrow areas or steps are noted on detail trail maps and on warning signs on the trail. Look for the following symbols to indicate non-accessible trail sections:



DESTINATIONS

YOU ARE HERE

| PARKS | HISTORIC DISTRICTS |
|------------------------------|-----------------------------|
| Ontario Beach Park | 11 Maplewood |
| Durand Eastman Park | 4 Brown's Race / High Falls |
| Turning Point Park | 5 Old Rochester |
| Seneca Park | 8 Grove - Gibbs |
| Maplewood Park | 9 Bridge Square / Cascade |
| Seth Green Fishing Access | 10 Erie Canal Aqueduct |
| Lower Falls Park | 12 East Avenue |
| High Falls Terrace Park | 13 Susan B. Anthony |
| Genesee Gateway Park | 26 Corn Hill |
| Bausch & Lomb Riverside Park | 28 Mt. Hope |
| Highland Park | 29 |
| Genesee Valley Park | 32 |

| CEMETERIES | POINTS OF INTEREST |
|-------------------------|--------------------------------------|
| Riverside Cemetery | 2 Port of Rochester |
| Holy Sepulchre Cemetery | 3 Genesee / Charlotte Lighthouse |
| Mt. Hope Cemetery | 17 Frontier Field |
| | 18 Center City |
| | 20 Blue Cross Arena / War Memorial |
| | 25 Corn Hill Landing |
| | 30 Univ. of Rochester Medical Center |

REGIONAL TRAILS

