## The GardenAerial Project - Bird's Eye View

Aerial View: High Falls Gorge
HIGH FALLS
Ward
Browns Race
Platt
275 St. Paul
419
18-22
16
12-14
409
395
388-392
384
376-378
28
26
32
25
60
13
7
371-383
305-365
369
100
4
256
118
114
250
240
104
108
82
74
310-312
236
81
234
232
60
38
36
34
222-230
218-220
10-14
40
4-18
300
225-238
208
42

# Planimetric Map, 275 St. Paul Street

## High Falls District, Rochester N.Y.

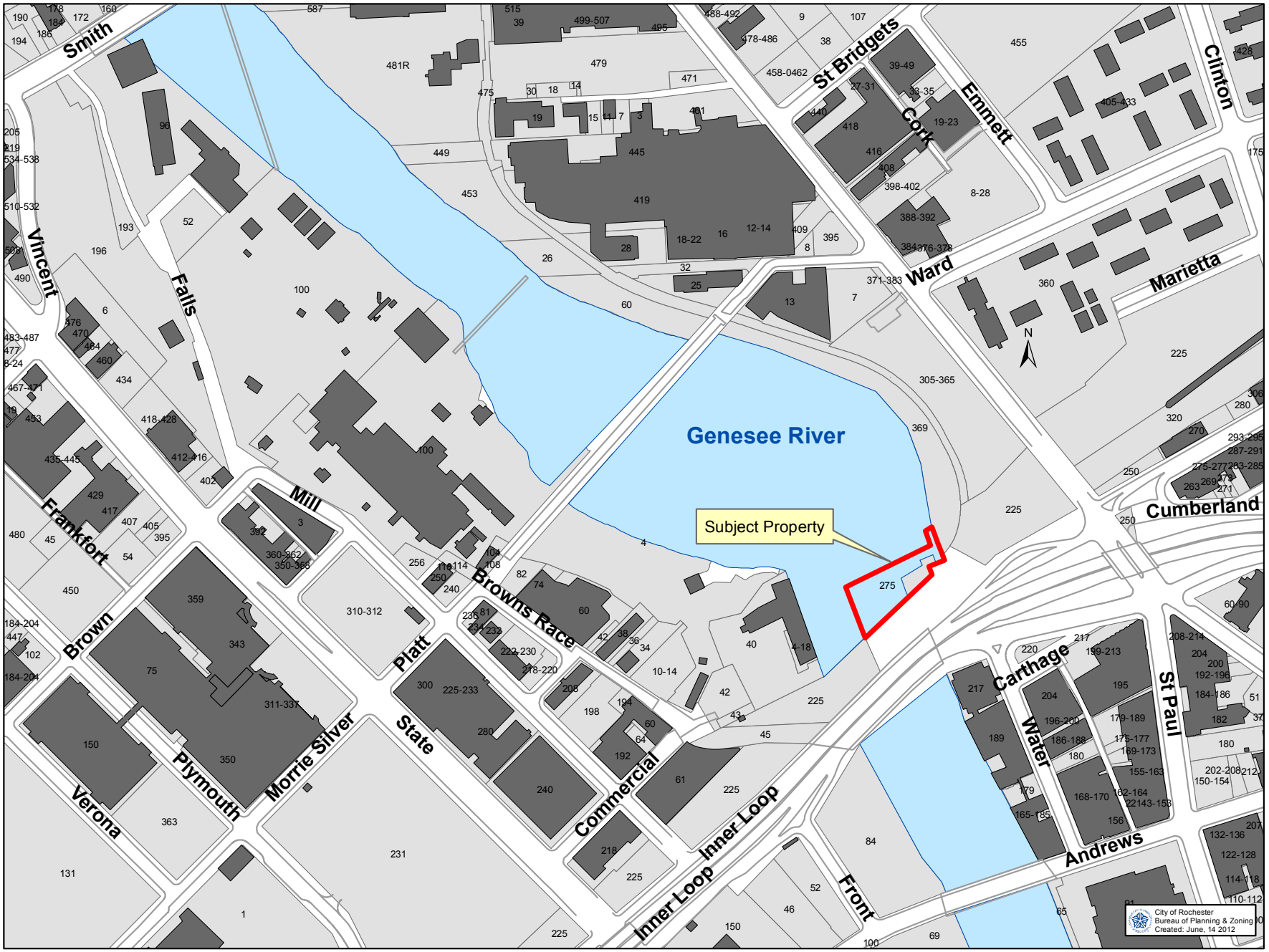

# Plat Map, 275 St. Paul Street

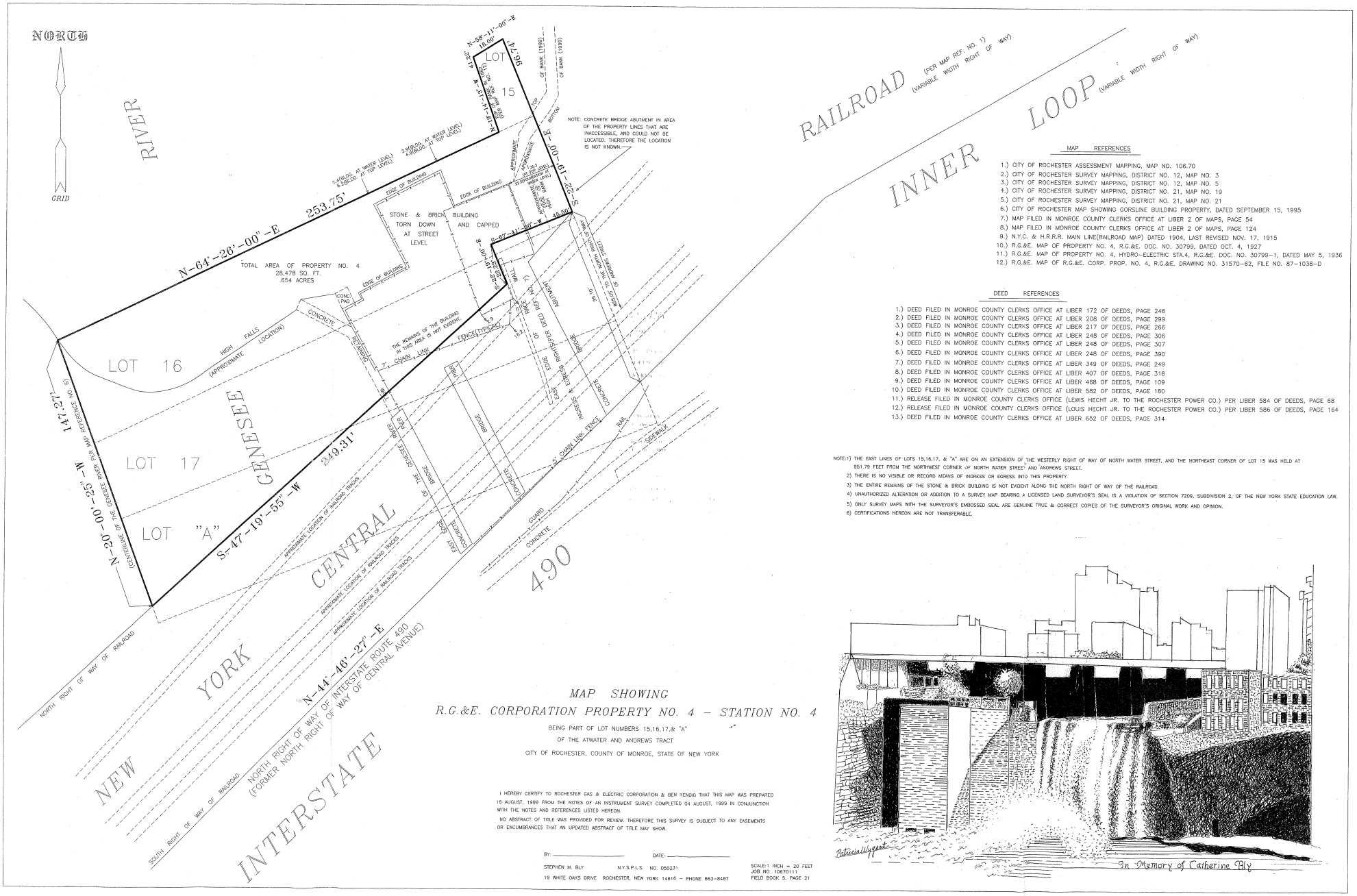

# New Bridge Support Plan v1.0

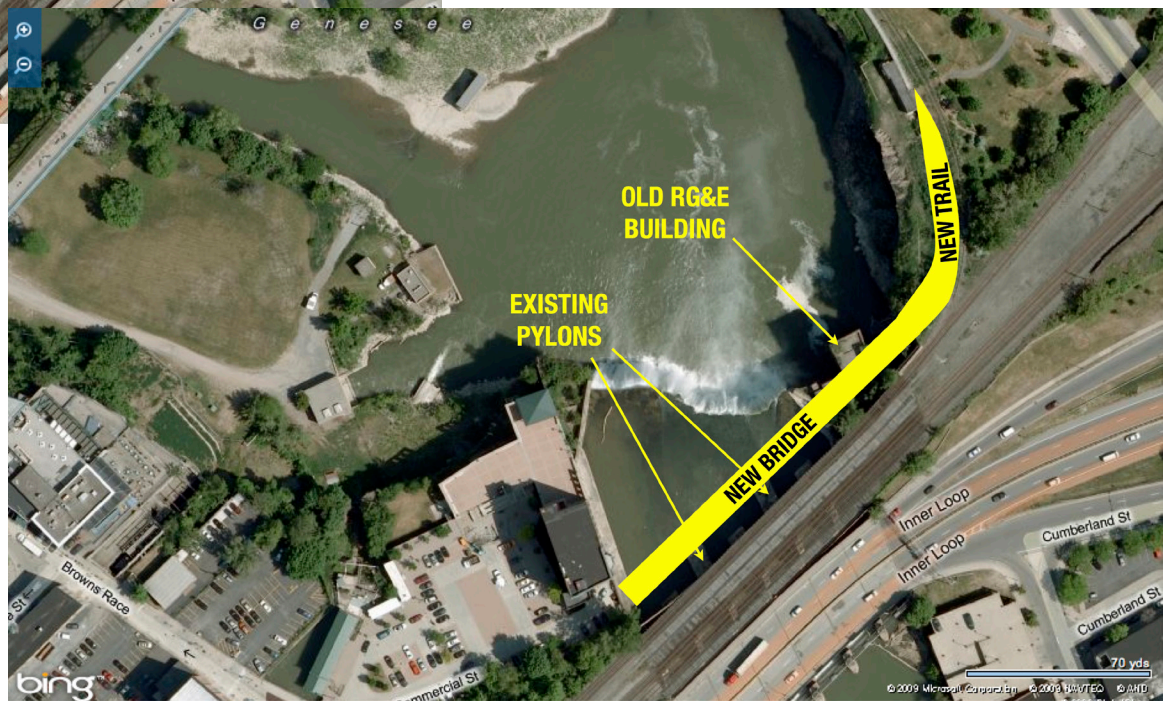

## New Bridge Rendering

# Friends of the GardenAerial
# Photo and Site Plan Survey
# High Falls & 275 St. Paul Street

Image 1
View: aerial
High Falls with subject property (275 St. Paul) identified and adjacent City of Rochester property (369 including to Genesee Riverway Trail and High/Upper Falls Terrace Park).

Image 2
View: facing southwest
High Falls with subject property 275 St. Paul, pylons, rail bridge, Gorsline bldg. and Terrace Park City of Rochester Festival Site.

Image 3
View: southeast
275 St. Paul and eastern rim and side of gorge, includes eastern land included in parcel acquisition which would connect to the City of Rochester's proposed land acquisition (no. 359 in aerial view), the Genesee Riverway Trail, and High Falls Terrace Park.

Image 4
View: facing south
275 St. Paul Street, primary building on subject property, CSX rail tracks above (south of) subject property, telecommunications pylons visible and labeled, eastern perimeter of rail gorge in left side of image.

Image 5
View: facing east
Telecommunications pylons, connected to rail bridge, in foreground. West façade of 275 St. Paul visible at eastern-most edge of water (fence and overgrowth are on top of the 275 St. Paul bldg.).

Image 6
View: facing south
275 St. Paul northern façade, detail

View: From Old Cataract Brewery (now demolished)
Facing South (towards downtown)
Gorsline Bldg.
EAST SIDE
Pylon
Pylon
WEST SIDE
"Station 4"

View: facing southeast
275 St. Paul and eastern rim and side of gorge, includes eastern land included in parcel acquisition which would connect to the Genesee Riverway Trail and High Falls Terrace Park.

Eastern perimeter
of Gorge
275 St. Paul
Pylon
Pylon
View: facing south
275 St. Paul Street, northern façade

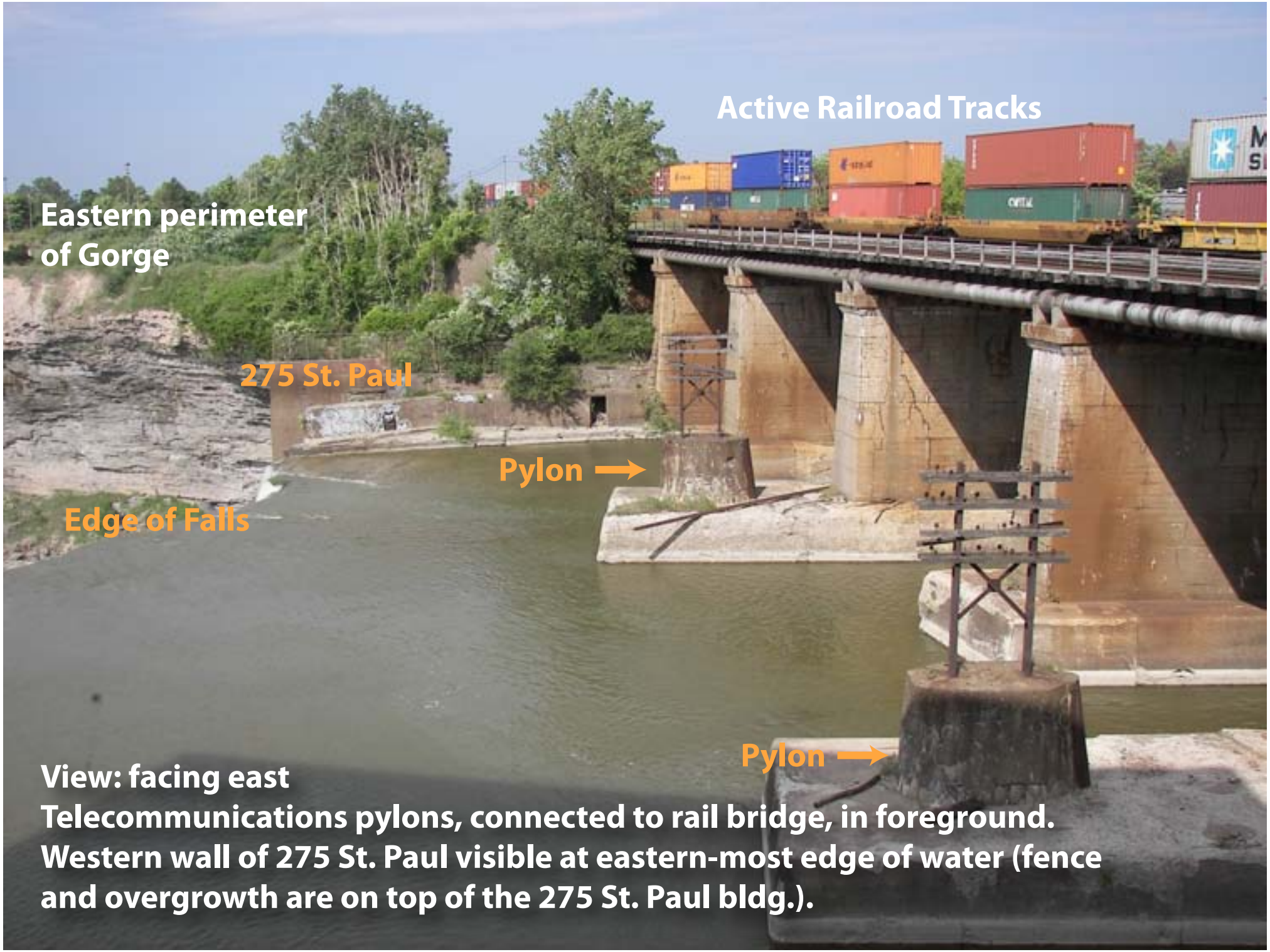


View: facing east
Telecommunications pylons, connected to rail bridge, in foreground. Western wall of 275 St. Paul visible at eastern-most edge of water (fence and overgrowth are on top of the 275 St. Paul bldg.).

275 St. Paul
(Old RG& E Station #4)
View: Looking South
north facade of building close-up