


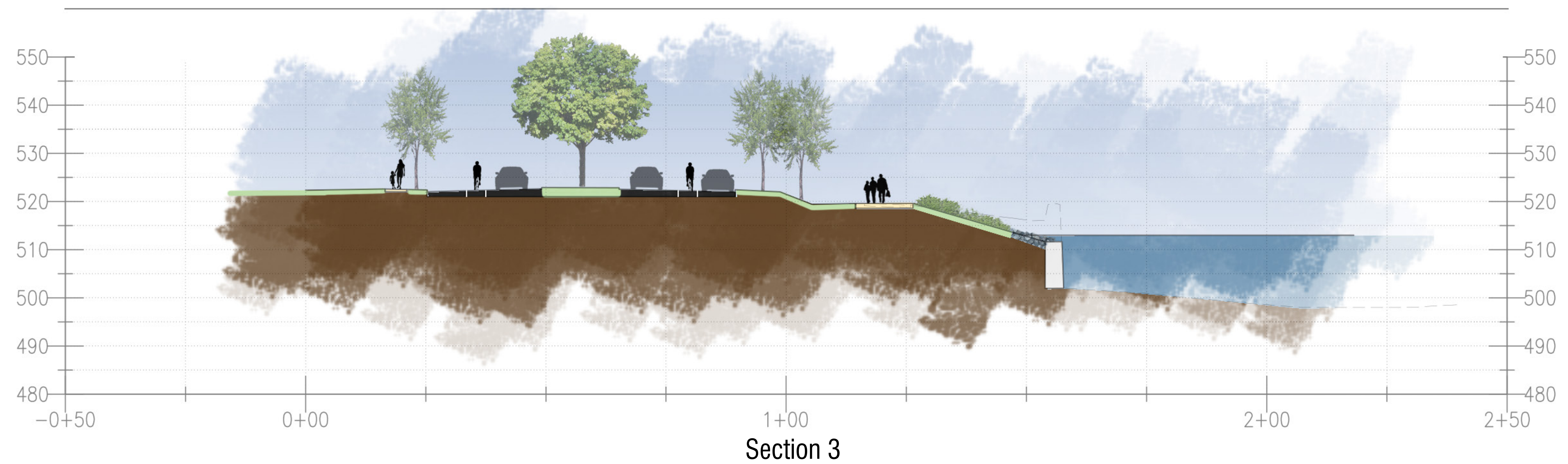
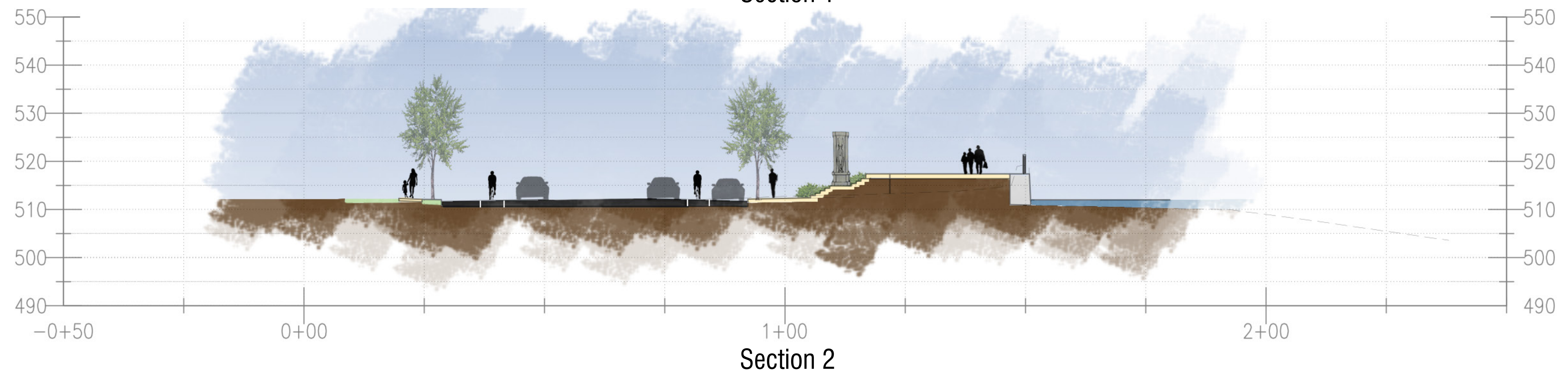
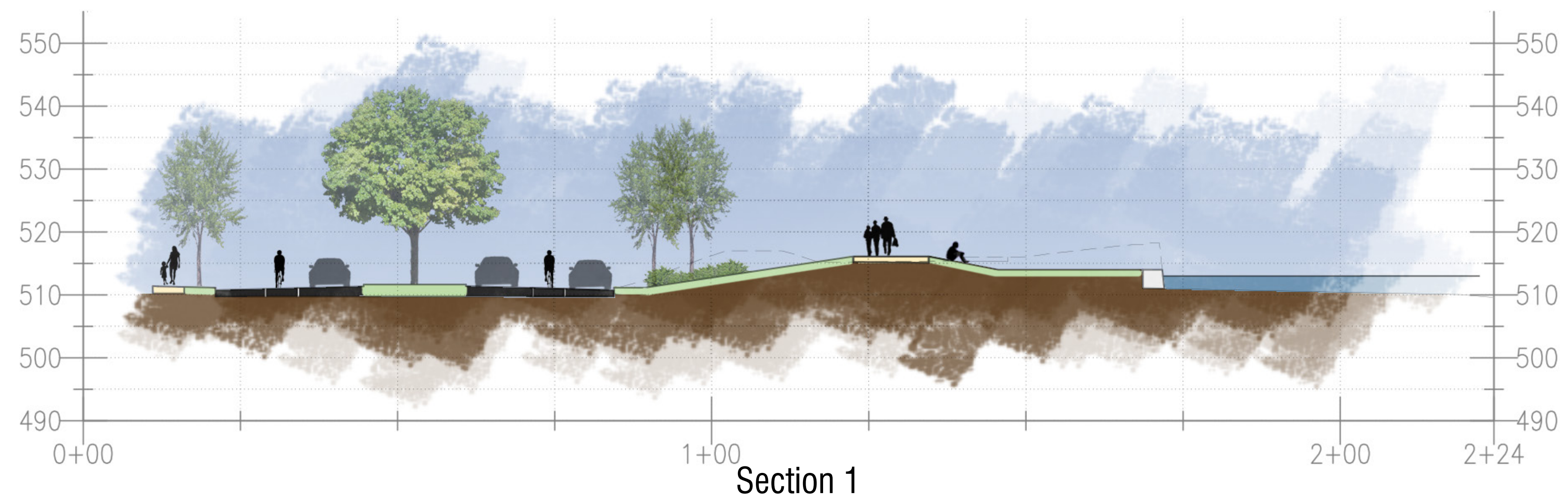
West River Wall - Master Plan

Legend

- | | | | |
|---|-----------------------------------|---------------------------------|---|
| 1. Berm Locations | 5. Pedestrian Crosswalks | 10. Pedestrian Plaza / Overlook | 14. Pedestrian Plaza Access |
| 2. Wall Reconstruction | 7. Existing Trailhead Parking Lot | 11. Informal Grass Amphitheater | 15. Remove and Replace Existing Boat Dock (Pending Funding) |
| 3. Naturalized Shoreline | 8. Pedestrian Lighting on Trail | 12. Plantings | |
| 4. Wall / Berm Transition at Ford Street Bridge | 9. Pedestrian / Bicycle Trail | 13. Relocated Griffin Sculpture | |

Inspirational Imagery





West River Wall - Concept Sections



Fitzhugh Place Plaza

West River Wall
Improvements
Phase 1
CP #16245
City of Rochester



Department of
Environmental Services



280 East Broad Street
Suite 200
Rochester, New York 14604

office: 585.232.5135
fax: 585.232.4652

www.bergmannpc.com

| REVISIONS | | | |
|-----------|------|-------------|-----------|
| NO. | DATE | DESCRIPTION | REV. CK'D |

The underground structures and utilities shown on this drawing have been plotted from available surveys or utility record maps. They are not certified to the accuracy of their location or their completeness. It is the Contractor's responsibility to verify the location and extent of all underground structures and utilities.

ADP

Date

LANDSCAPE
DETAILS

Unauthorized alteration or addition to this drawing is a violation of the New York State Education Law Article 145, Section 7209.

Project Manager:

AJB

Designed By:

TL

Drawn By:

TL

Checked By:

EJS

Drawing Number:

Project Number:

012642.00

Date Issued:

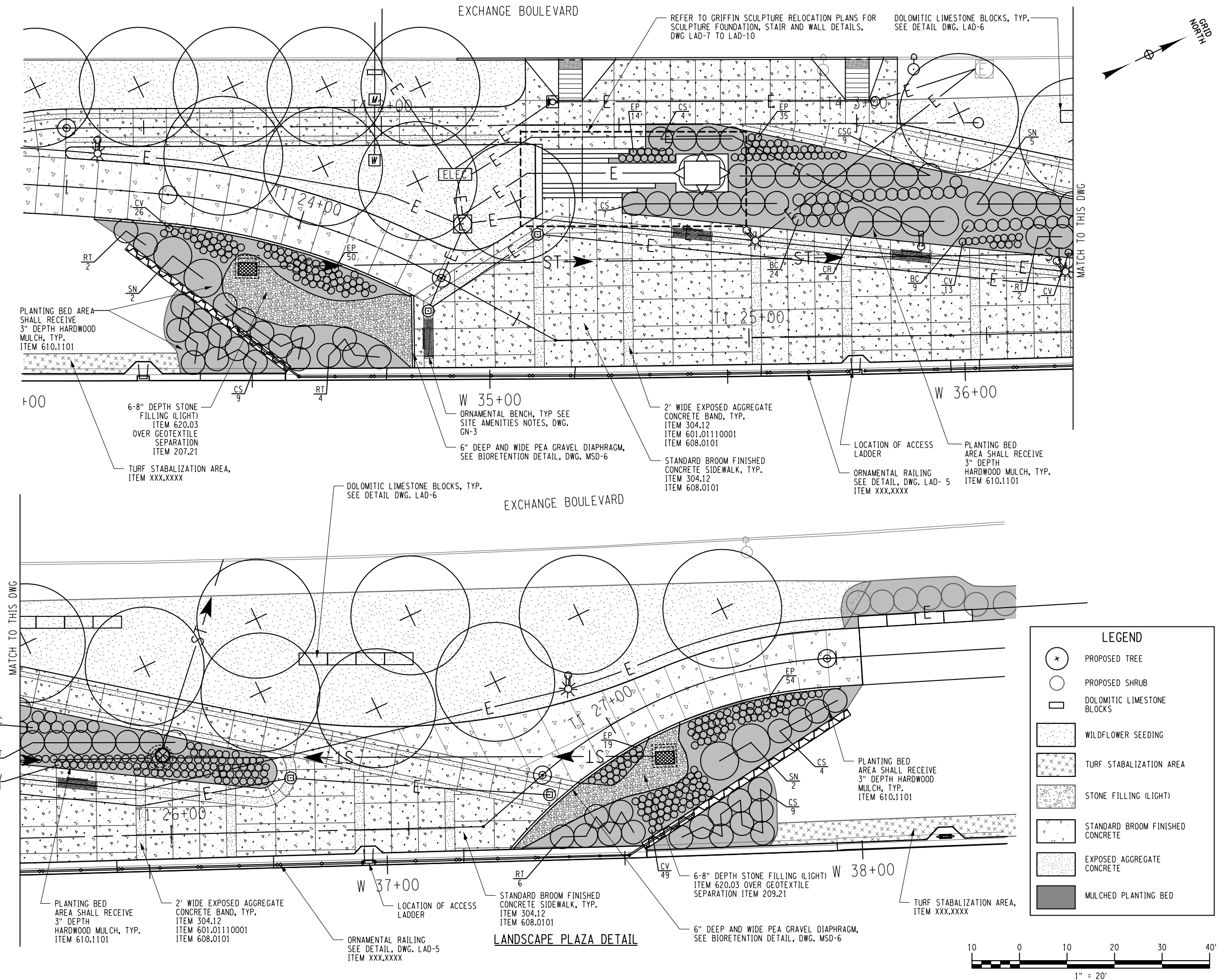
OCTOBER 2019

Scale:

1" = 20'

LAD-1

29 of 104





| REVISIONS | | | | |
|-----------|------|-------------|------|------|
| NO. | DATE | DESCRIPTION | REV. | CK'D |

The underground structures and utilities shown on this drawing have been plotted from available surveys or utility record maps. They are not certified to the accuracy of their location or their completeness. It is the Contractor's responsibility to verify the location and extent of all underground structures and utilities.

ADP

Date _____

LANDSCAPE DETAILS

Unauthorized alteration or addition to this drawing is a violation of the New York State Education Law Article 145, Section 7209.

Project Manager:

AJB

Designed By:

TL

Drawn By:

TL

Checked By:

EJS

Project Number:

012642.00

Date Issued:

OCTOBER 2019

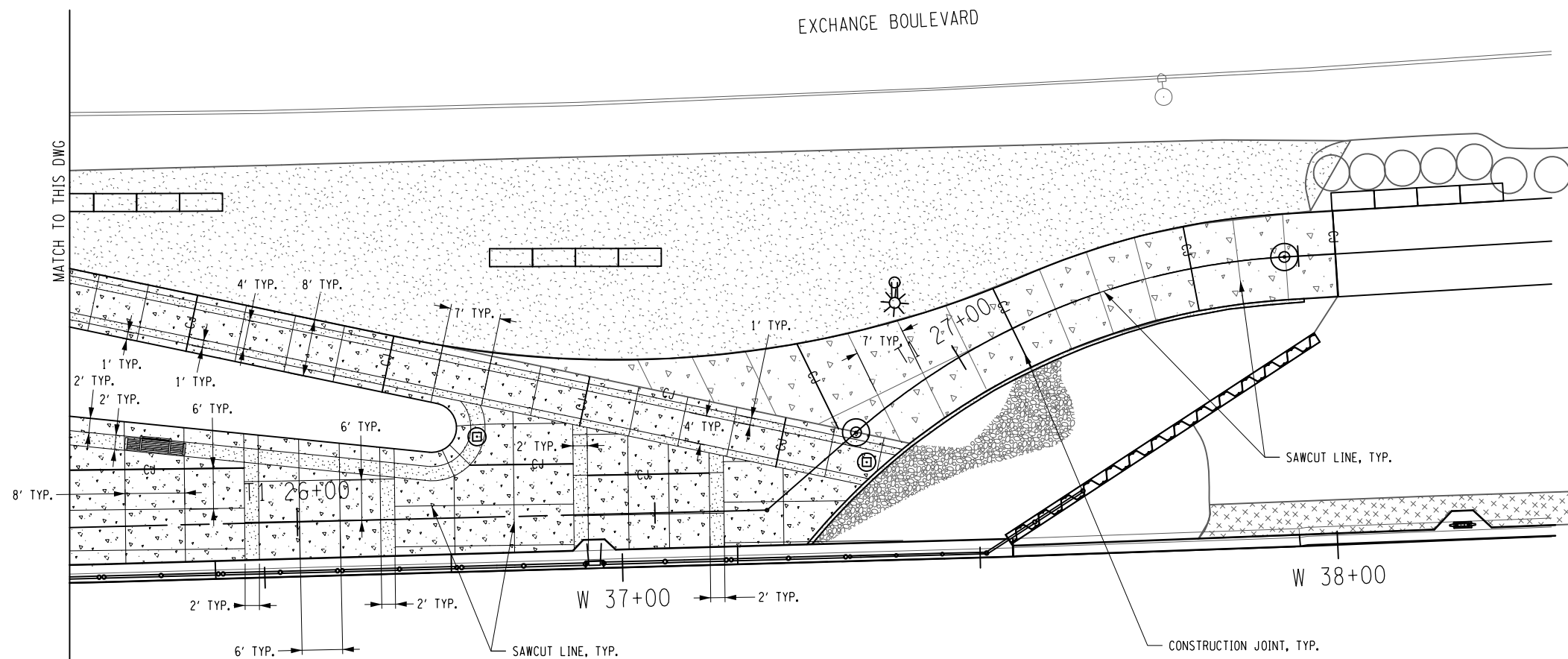
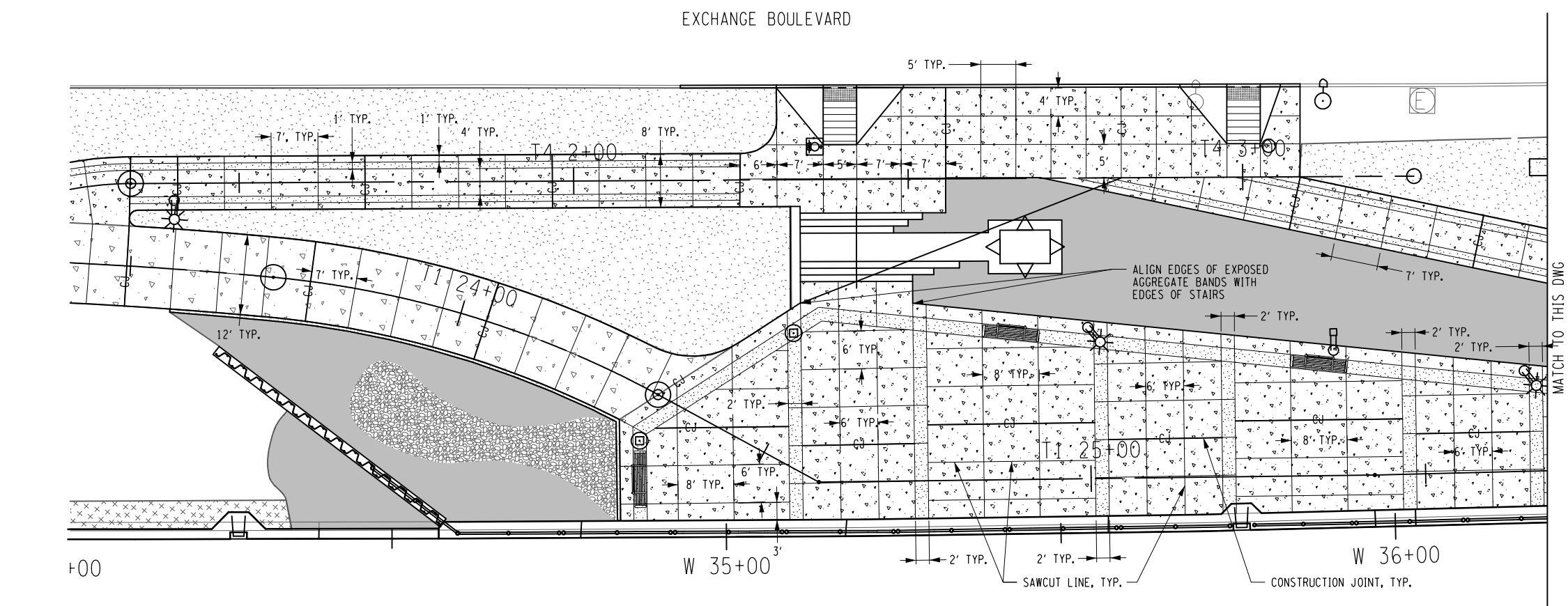
Scale:

1" = 20'

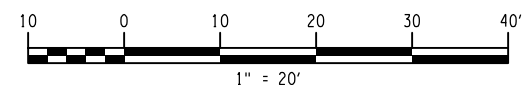
Drawing Number:

LAD-2

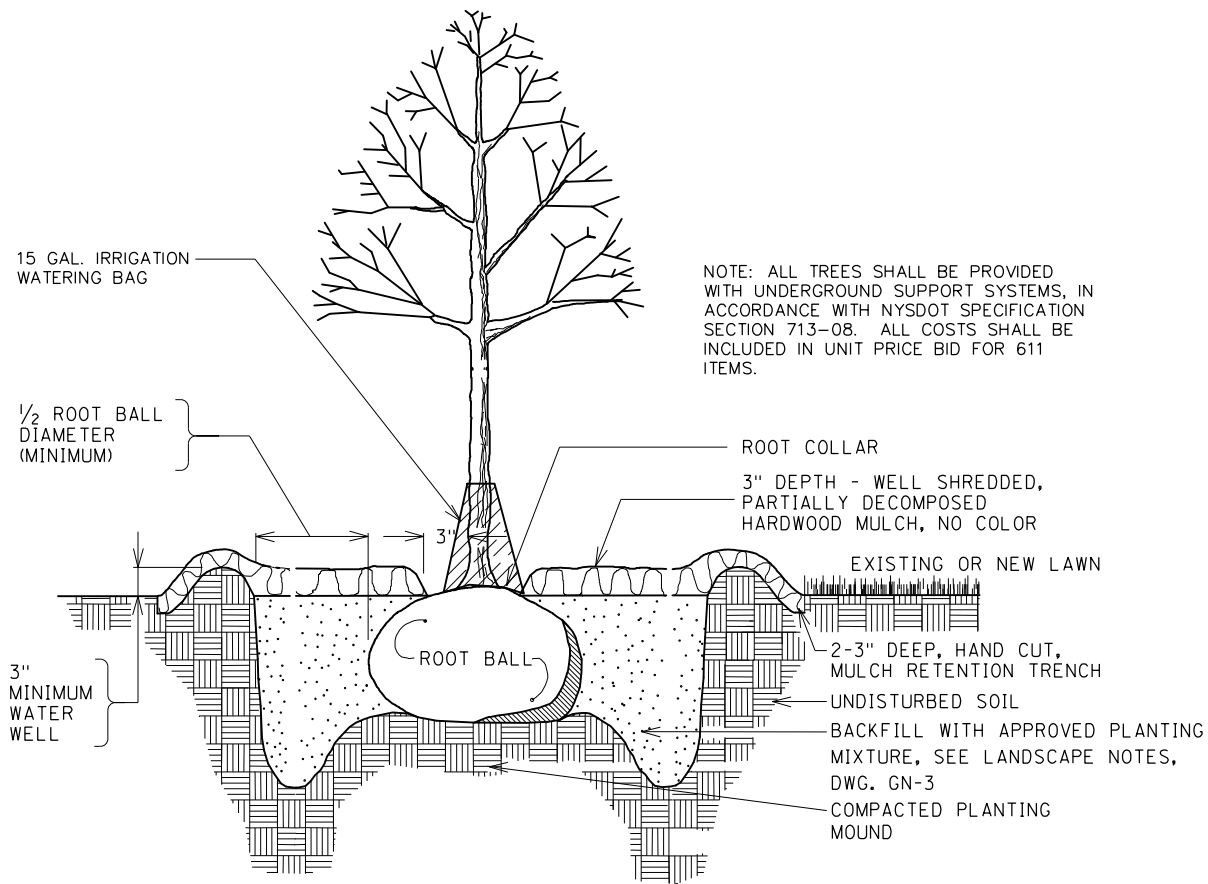
30 of 104



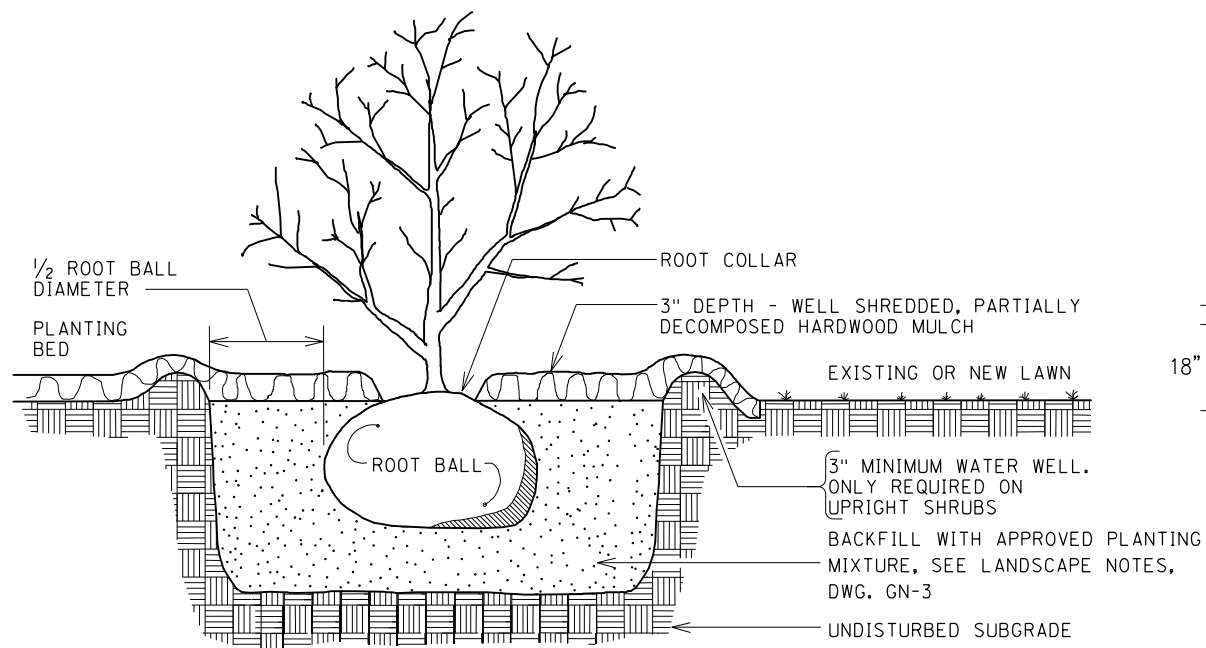
PLAZA JOINT LOCATION PLAN



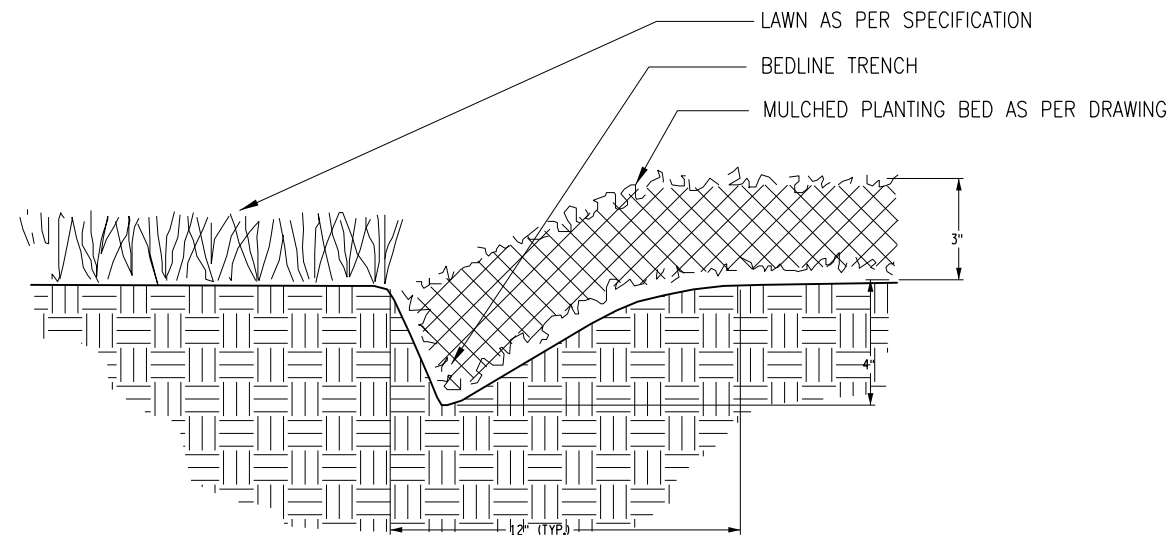
Print Date: 14-OCT-2019 16:01
File Name: 012642_CPH_LAD_03.dgn



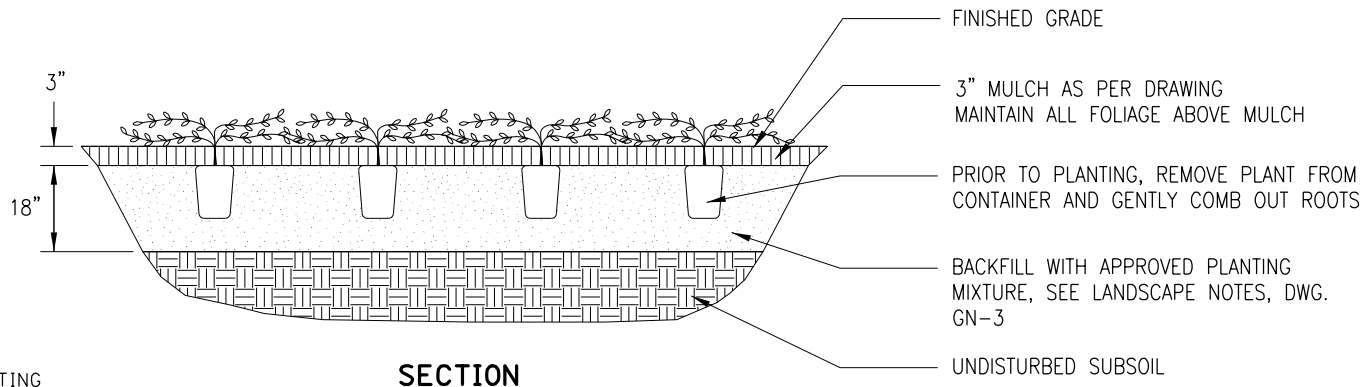
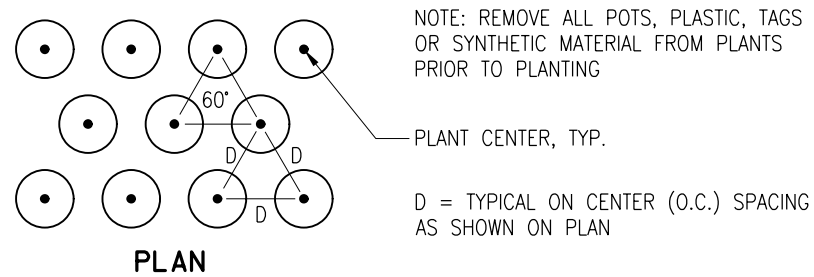
TREE PLANTING IN LAWN



SHRUB PLANTING



PLANTING BED EDGE TREATMENT
NO SCALE



GROUNDCOVER/PERENNIAL/BULB PLANTING
NO SCALE

West River Wall
Improvements
Phase 1
CP #16245

City of Rochester



Department of
Environmental Services



280 East Broad Street
Suite 200
Rochester, New York 14604
office: 585.232.5135
fax: 585.232.4652
www.bergmannpc.com

| REVISIONS | | | | |
|-----------|------|-------------|------|------|
| NO. | DATE | DESCRIPTION | REV. | CK'D |

ADP

Date

LANDSCAPE
DETAILS

Unauthorized alteration or addition to this drawing is a violation of the New York State Education Law Article 145, Section 7209.

Project Manager:

AJB

Designed By:

TL

Drawn By:

TL

Checked By:

ES

Drawing Number:

Project Number:

012642.00

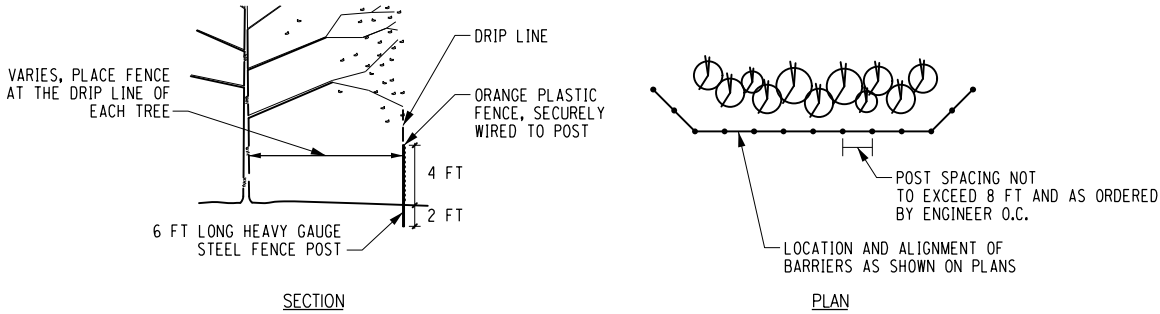
Date Issued:

OCTOBER 2019

Scale:

AS SHOWN

LAD-3



VEGETATION PROTECTION BARRIER (ITEM 607.41010010)
NO SCALE

West River Wall
Improvements
Phase 1
CP #16245

City of Rochester



Department of
Environmental Services



280 East Broad Street
Suite 200
Rochester, New York 14604

office: 585.232.5135
fax: 585.232.4652

www.bergmannpc.com

| REVISIONS | | | | |
|-----------|------|-------------|------|------|
| NO. | DATE | DESCRIPTION | REV. | CK'D |

ADP

Date

LANDSCAPE
DETAILS

Unauthorized alteration or addition to this
drawing is a violation of the New York State
Education Law Article 145, Section 7209.

Project Manager:

| | |
|--------------|-----------------|
| Designed By: | Project Number: |
| TL | 012642.00 |
| Drawn By: | Date Issued: |
| TL | OCTOBER 2019 |
| Checked By: | Scale: |
| ES | AS SHOWN |

Drawing Number:

LAD-4



OPTION 1
POST AND CABLE SYSTEM



OPTION 2
POST, RAIL AND MESH SYSTEM

NOTE: CITY TO PROVIDE DIRECTION ON PREFERRED ORNAMENTAL RAILING SYSTEM



OPTION 3
VERTICAL PICKET SYSTEM

PLAZA ORNAMENTAL RAILING OPTIONS

West River Wall
Improvements
Phase 1
CP #16245

City of Rochester



Department of
Environmental Services

BERGMANN
ARCHITECTS ENGINEERS PLANNERS

280 East Broad Street
Suite 200
Rochester, New York 14604

office: 585.232.5135
fax: 585.232.4652

www.bergmannpc.com

| REVISIONS | | | |
|-----------|------|-------------|-----------|
| NO. | DATE | DESCRIPTION | REV. CK'D |

ADP

Date

LANDSCAPE
DETAILS

Unauthorized alteration or addition to this drawing is a violation of the New York State Education Law Article 145, Section 7209.

Project Manager:

AJB

Designed By:

TL

Drawn By:

TL

Checked By:

EJS

Drawing Number:

Project Number:

012642.00

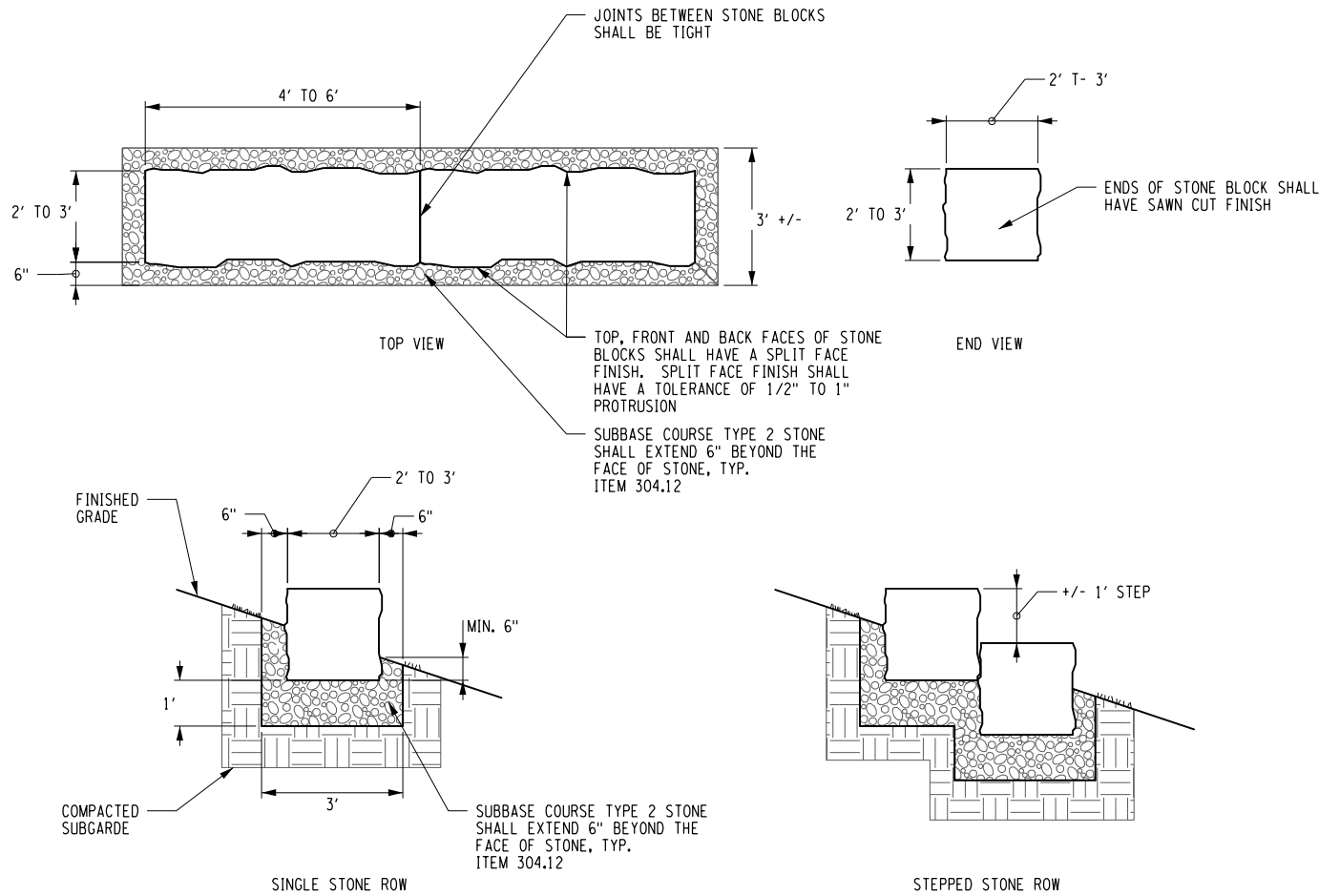
Date Issued:

OCTOBER 2019

Scale:

1" = 20'

LAD-5



NOTES:

1. STONE SHALL BE DOLOMITIC LIMESTONE AS SIZED IN DETAIL.
2. STONES SHALL BE SET A MINIMUM OF 6" BELOW FINISHED GRADE.
3. LOCATION OF DOLOMITIC LIMESTONE BLOCKS SHALL BE APPROVED BY PROJECT ENGINEER PRIOR TO INSTALLATION.
4. SEE DWG. LAP-1 TO LAP-5 FOR LOCATION OF DOLOMITIC LIMESTONE BLOCKS.
5. DOLOMITIC LIMESTONE BLOCKS SHALL BE PAID FOR UNDER ITEM 610.29030099

DOLOMITIC LIMESTONE BLOCKS

SCALE: 1/4" = 1'-0"

West River Wall
Improvements
Phase 1
CP #16245

City of Rochester



Department of
Environmental Services



280 East Broad Street
Suite 200
Rochester, New York 14604

office: 585.232.5135
fax: 585.232.4652

www.bergmannpc.com

| REVISIONS | | | | |
|-----------|------|-------------|------|------|
| NO. | DATE | DESCRIPTION | REV. | CK'D |

ADP

Date

LANDSCAPE
DETAILS

Unauthorized alteration or addition to this drawing is a violation of the New York State Education Law Article 145, Section 7209.

Project Manager:

| | |
|--------------|-----------------|
| Designed By: | Project Number: |
| TL | 012642.00 |
| Drawn By: | Date Issued: |
| TL | OCTOBER 2019 |
| Checked By: | Scale: |
| ES | AS SHOWN |

Drawing Number:

LAD-6

West River Wall
Improvements
Phase 1
CP #16245
City of Rochester



Department of
Environmental Services



280 East Broad Street
Suite 200
Rochester, New York 14604
office: 585.232.5135
fax: 585.232.4652
www.bergmannpc.com

| REVISIONS | | | |
|-----------|------|-------------|-----------|
| NO. | DATE | DESCRIPTION | REV. CK'D |

The underground structures and utilities shown on this drawing have been plotted from available surveys or utility record maps. They are not certified to the accuracy of their location or their completeness. It is the Contractor's responsibility to verify the location and extent of all underground structures and utilities.

ADP

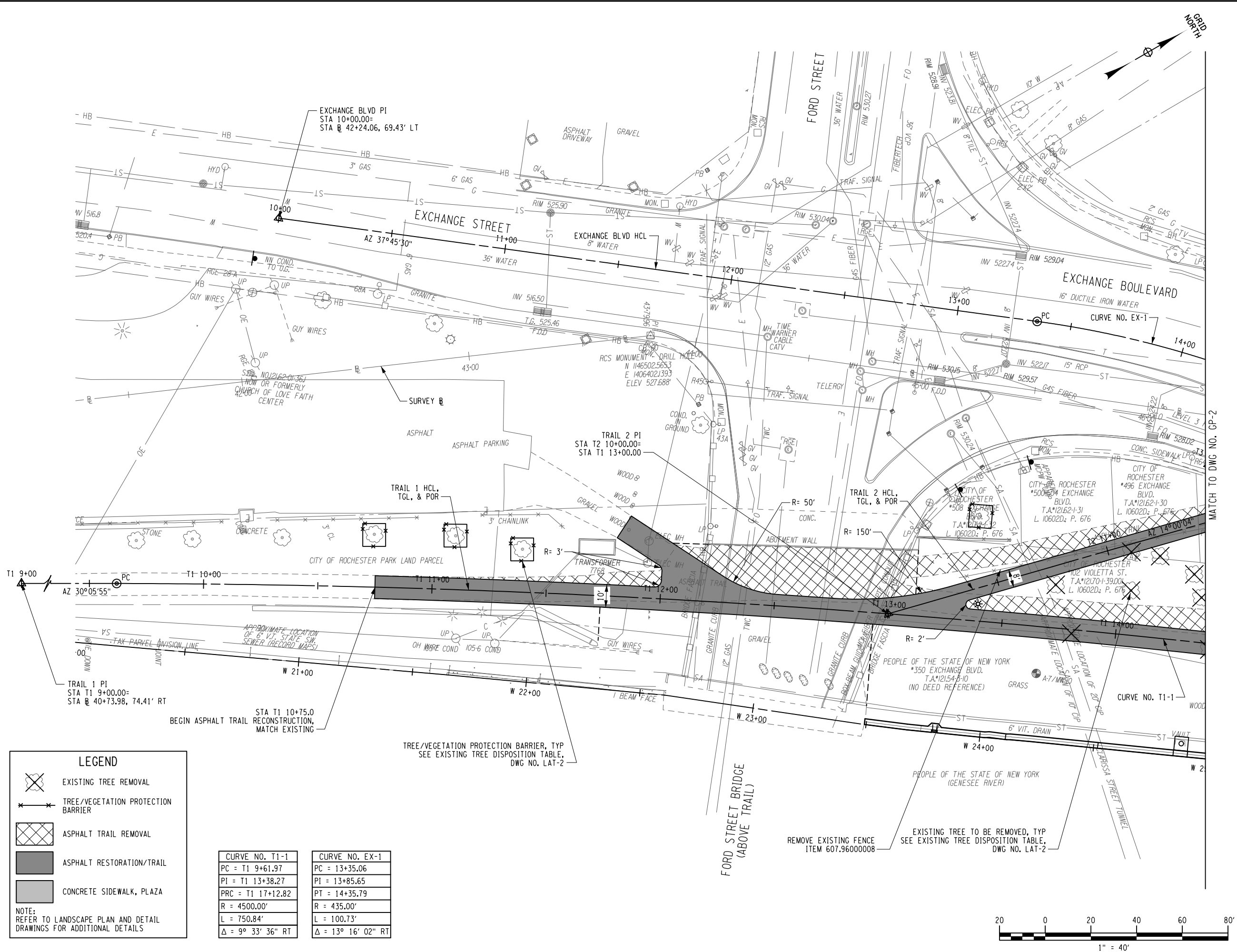
Date

GENERAL PLAN

Unauthorized alteration or addition to this drawing is a violation of the New York State Education Law Article 145, Section 7209.

Project Manager:
AJB
Designed By:
DWT
Drawn By:
DWT
Checked By:
SEK
Drawing Number:
Project Number:
012642.00
Date Issued:
OCTOBER 2019
Scale:
1" = 40'

GP-1



West River Wall
Improvements
Phase 1
CP #16245
City of Rochester



Department of
Environmental Services



280 East Broad Street
Suite 200
Rochester, New York 14604
office: 585.232.5135
fax: 585.232.4652
www.bergmannpc.com

| REVISIONS | | | |
|-----------|------|-------------|-----------|
| NO. | DATE | DESCRIPTION | REV. CK'D |

The underground structures and utilities shown on this drawing have been plotted from available surveys or utility record maps. They are not certified to the accuracy of their location or their completeness. It is the Contractor's responsibility to verify the location and extent of all underground structures and utilities.

ADP

Date

GENERAL PLAN

Unauthorized alteration or addition to this drawing is a violation of the New York State Education Law Article 145, Section 7209.

Project Manager:
AJB

Designed By:
DWT

Drawn By:
DWT

Checked By:
SEK

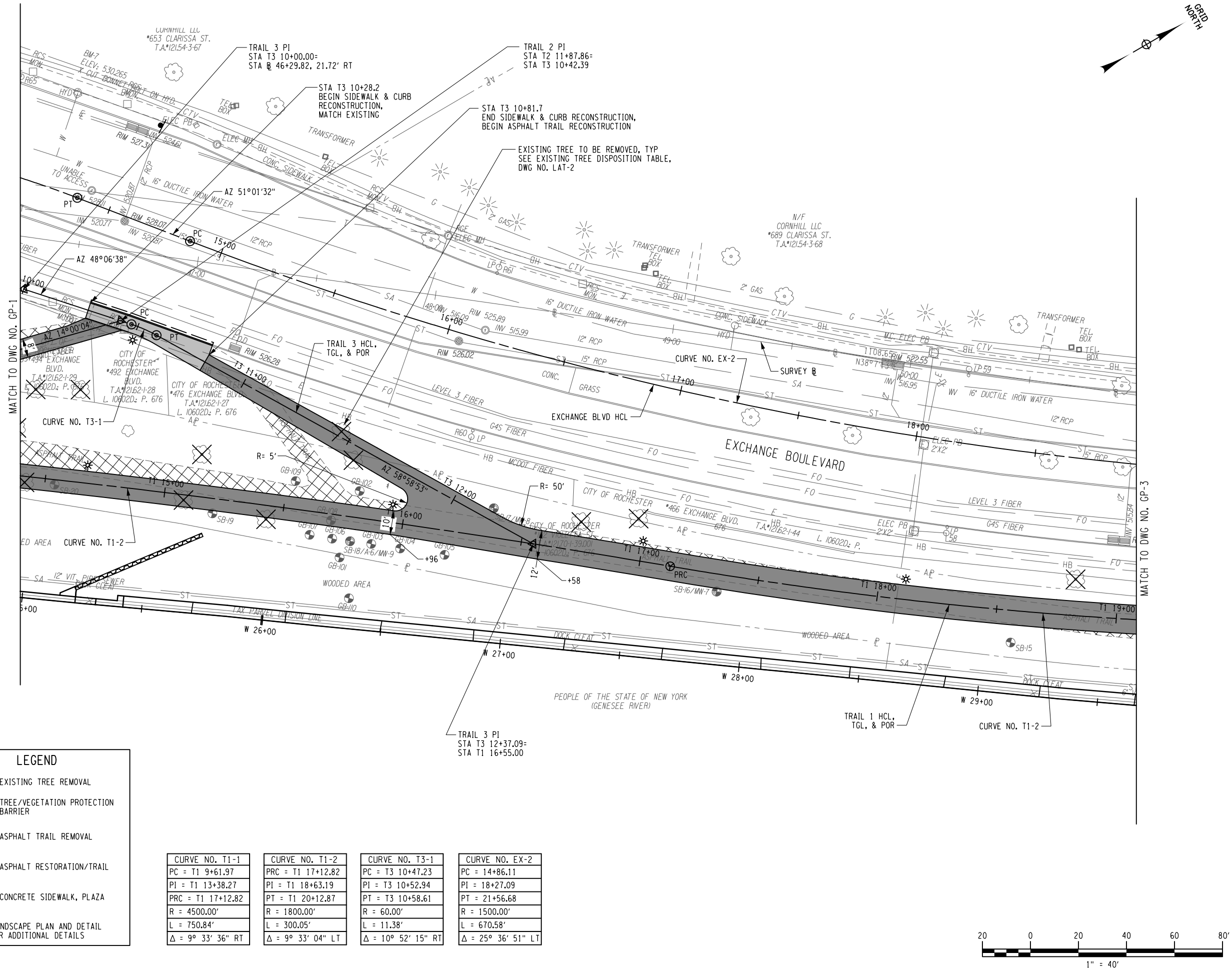
Drawing Number:

Project Number:
012642.00

Date Issued:
OCTOBER 2019

Scale:
1" = 40'

GP-2



West River Wall
Improvements
Phase 1
CP #16245
City of Rochester



Department of
Environmental Services



280 East Broad Street
Suite 200
Rochester, New York 14604
office: 585.232.5135
fax: 585.232.4652
www.bergmannpc.com

| REVISIONS | | | |
|-----------|------|-------------|-----------|
| NO. | DATE | DESCRIPTION | REV. CK'D |

The underground structures and utilities shown on this drawing have been plotted from available surveys or utility record maps. They are not certified to the accuracy of their location or their completeness. It is the Contractor's responsibility to verify the location and extent of all underground structures and utilities.

ADP

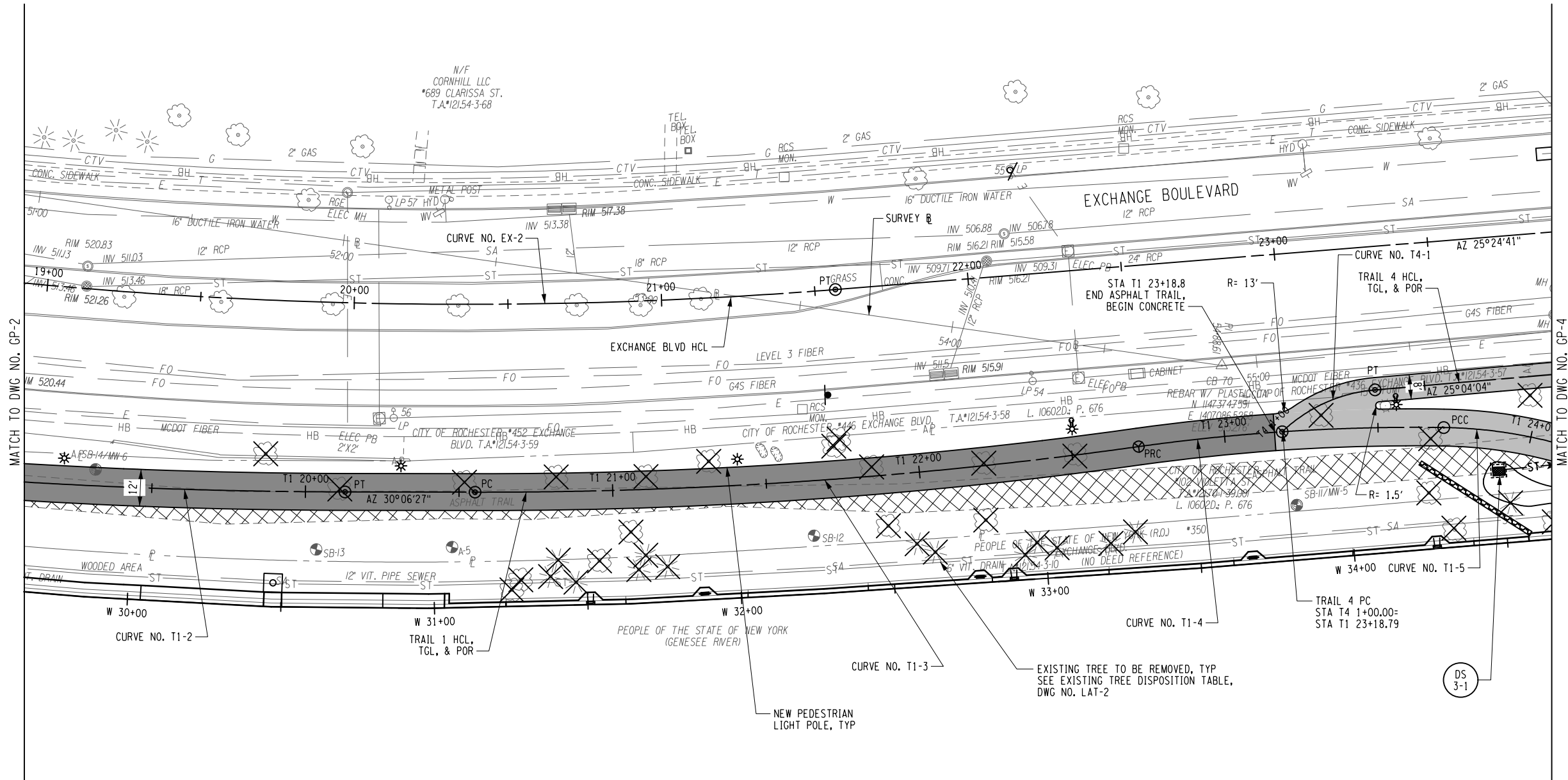
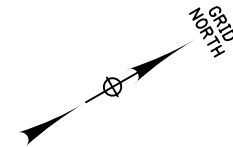
Date

GENERAL PLAN

Unauthorized alteration or addition to this drawing is a violation of the New York State Education Law Article 145, Section 7209.

Project Manager: AJB
Designed By: DWT
Drawn By: DWT
Checked By: SEK
Project Number: 012642.00
Date Issued: OCTOBER 2019
Scale: 1" = 40'
Drawing Number:

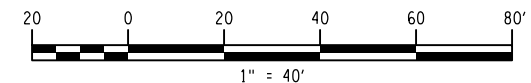
GP-3



LEGEND

- EXISTING TREE REMOVAL
 - TREE/VEGETATION PROTECTION BARRIER
 - ASPHALT TRAIL REMOVAL
 - ASPHALT RESTORATION/TRAIL
 - CONCRETE SIDEWALK, PLAZA
- NOTE:
REFER TO LANDSCAPE PLAN AND DETAIL
DRAWINGS FOR ADDITIONAL DETAILS

| CURVE NO. T1-2 | CURVE NO. T1-3 | CURVE NO. T1-4 | CURVE NO. T1-5 | CURVE NO. T4-1 | CURVE NO. EX-2 |
|----------------------------------|----------------------------------|----------------------------------|-----------------------------------|-----------------------------------|-----------------------------------|
| PC = T1 17+12.82 | PC = T1 20+12.87 | PC = T1 22+71.83 | PCC = T1 23+71.42 | PC = T4 1+00.00 | PC = 14+86.11 |
| PI = T1 18+63.19 | PI = T1 21+63.68 | PI = T1 23+21.72 | PI = T1 24+02.10 | PI = T4 1+17.57 | PI = 18+27.09 |
| PT = T1 20+12.87 | PRC = T1 22+71.83 | PCC = T1 23+71.42 | PT = T1 24+31.94 | PT = T4 1+33.80 | PT = 21+56.68 |
| R = 1800.00' | R = 1537.00' | R = 650.00' | R = 150.00' | R = 50.00' | R = 1500.00' |
| L = 300.05' | L = 216.65' | L = 99.59' | L = 60.52' | L = 33.80' | L = 670.58' |
| $\Delta = 9^{\circ} 33' 04''$ LT | $\Delta = 8^{\circ} 04' 34''$ LT | $\Delta = 8^{\circ} 46' 44''$ RT | $\Delta = 23^{\circ} 06' 57''$ RT | $\Delta = 38^{\circ} 43' 44''$ RT | $\Delta = 25^{\circ} 36' 51''$ LT |



West River Wall
Improvements
Phase 1
CP #16245
City of Rochester



Department of
Environmental Services



280 East Broad Street
Suite 200
Rochester, New York 14604
office: 585.232.5135
fax: 585.232.4652
www.bergmannpc.com

| REVISIONS | | | |
|-----------|------|-------------|-----------|
| NO. | DATE | DESCRIPTION | REV. CK'D |

The underground structures and utilities shown on this drawing have been plotted from available surveys or utility record maps. They are not certified to the accuracy of their location or their completeness. It is the Contractor's responsibility to verify the location and extent of all underground structures and utilities.

ADP

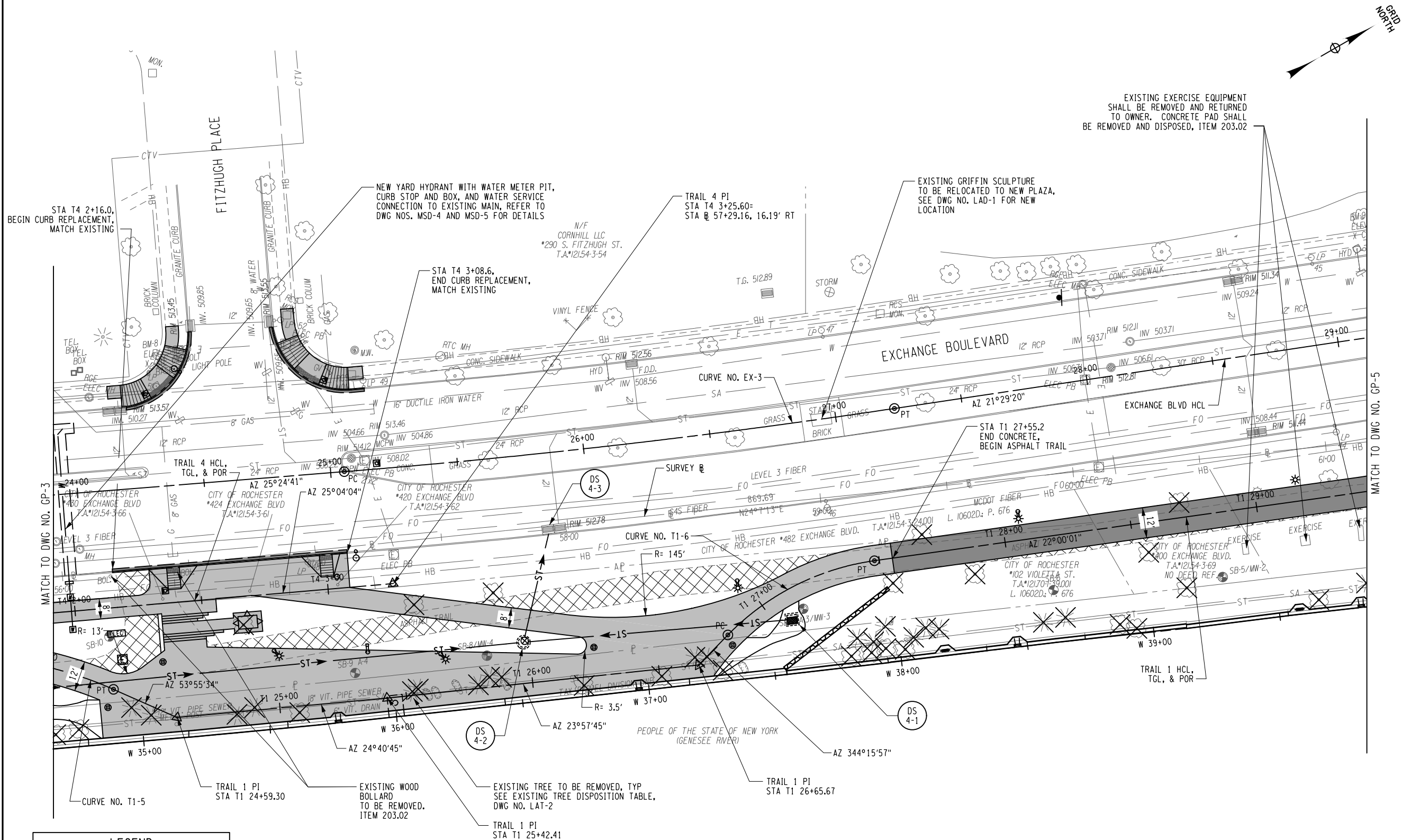
Date

GENERAL PLAN

Unauthorized alteration or addition to this drawing is a violation of the New York State Education Law Article 145, Section 7209.

Project Manager:
AJB
Designed By:
DWT
Drawn By:
DWT
Checked By:
SEK
Drawing Number:
Project Number:
012642.00
Date Issued:
OCTOBER 2019
Scale:
1" = 40'

GP-4



LEGEND

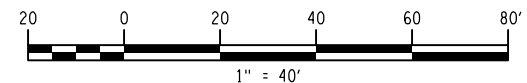
- EXISTING TREE REMOVAL
- TREE/VEGETATION PROTECTION BARRIER
- ASPHALT TRAIL REMOVAL
- ASPHALT RESTORATION/TRAIL
- CONCRETE SIDEWALK, PLAZA

NOTE:
REFER TO LANDSCAPE PLAN AND DETAIL
DRAWINGS FOR ADDITIONAL DETAILS

| CURVE NO. T1-5 | CURVE NO. T1-6 | CURVE NO. EX-3 |
|--------------------|--------------------|--------------------|
| PCC = T1 23+71.42 | PC = T1 26+82.19 | PC = 25+05.36 |
| PI = T1 24+02.10 | PI = T1 27+16.37 | PI = 26+14.42 |
| PT = T1 24+31.94 | PT = T1 27+48.05 | PT = 27+23.40 |
| R = 150.00' | R = 100.00' | R = 3185.00' |
| L = 60.52' | L = 65.86' | L = 218.05' |
| Δ = 23° 06' 57" RT | Δ = 37° 44' 04" RT | Δ = 03° 55' 21" LT |

NOTES:

- REFER TO DWG NO. MSD-1 FOR EXCHANGE BLVD/FITZHUGH PLACE PEDESTRIAN CROSSING, CURB RAMP, AND RRFB DETAILS.
- REFER TO DWG NO. LAD-1 FOR PLAZA DETAILS.



West River Wall
Improvements
Phase 1
CP #16245
City of Rochester



Department of
Environmental Services



280 East Broad Street
Suite 200
Rochester, New York 14604
office: 585.232.5135
fax: 585.232.4652
www.bergmannpc.com

| REVISIONS | | | |
|-----------|------|-------------|-----------|
| NO. | DATE | DESCRIPTION | REV. CK'D |

The underground structures and utilities shown on this drawing have been plotted from available surveys or utility record maps. They are not certified to the accuracy of their location or their completeness. It is the Contractor's responsibility to verify the location and extent of all underground structures and utilities.

ADP

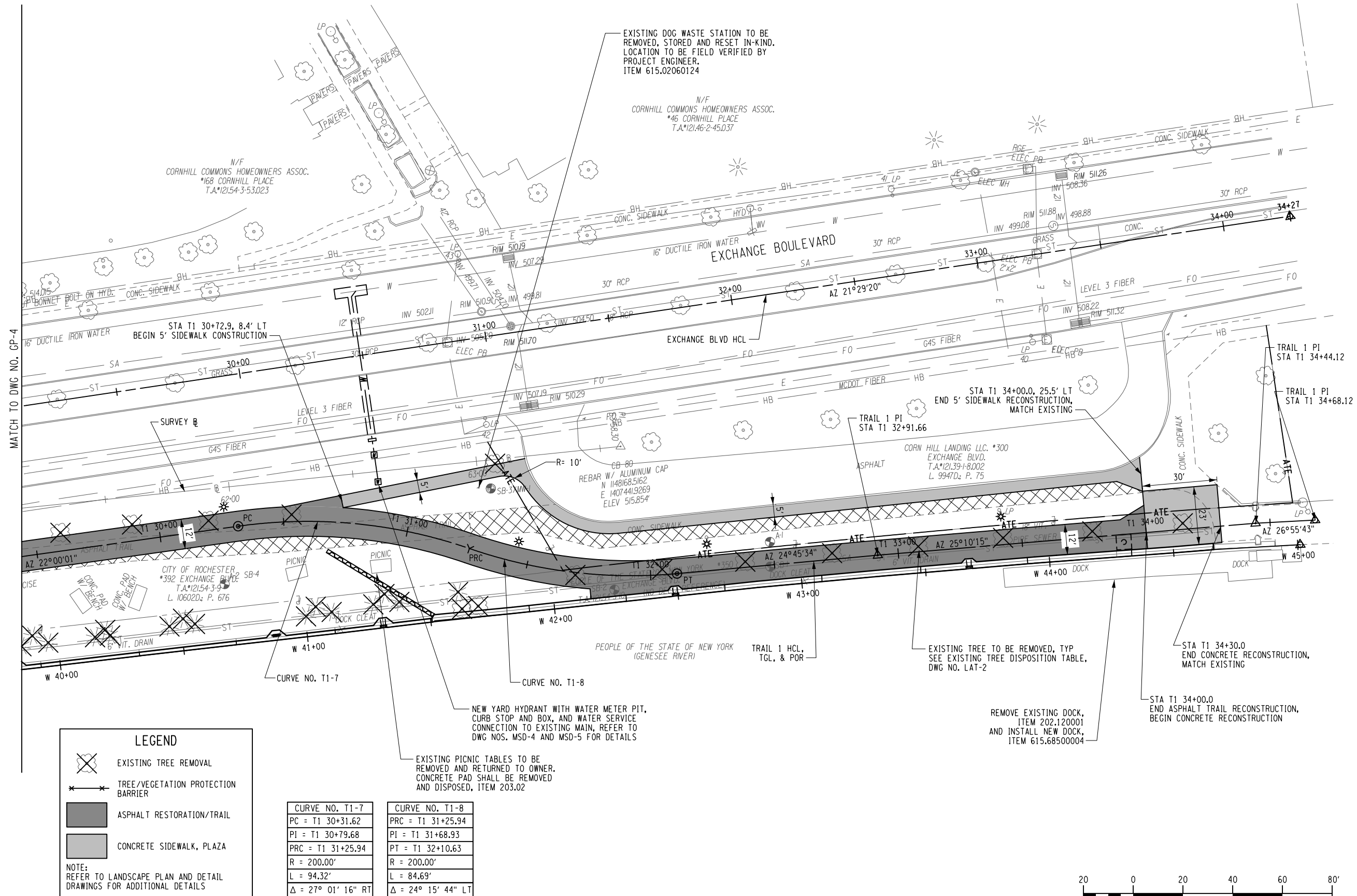
Date

GENERAL PLAN

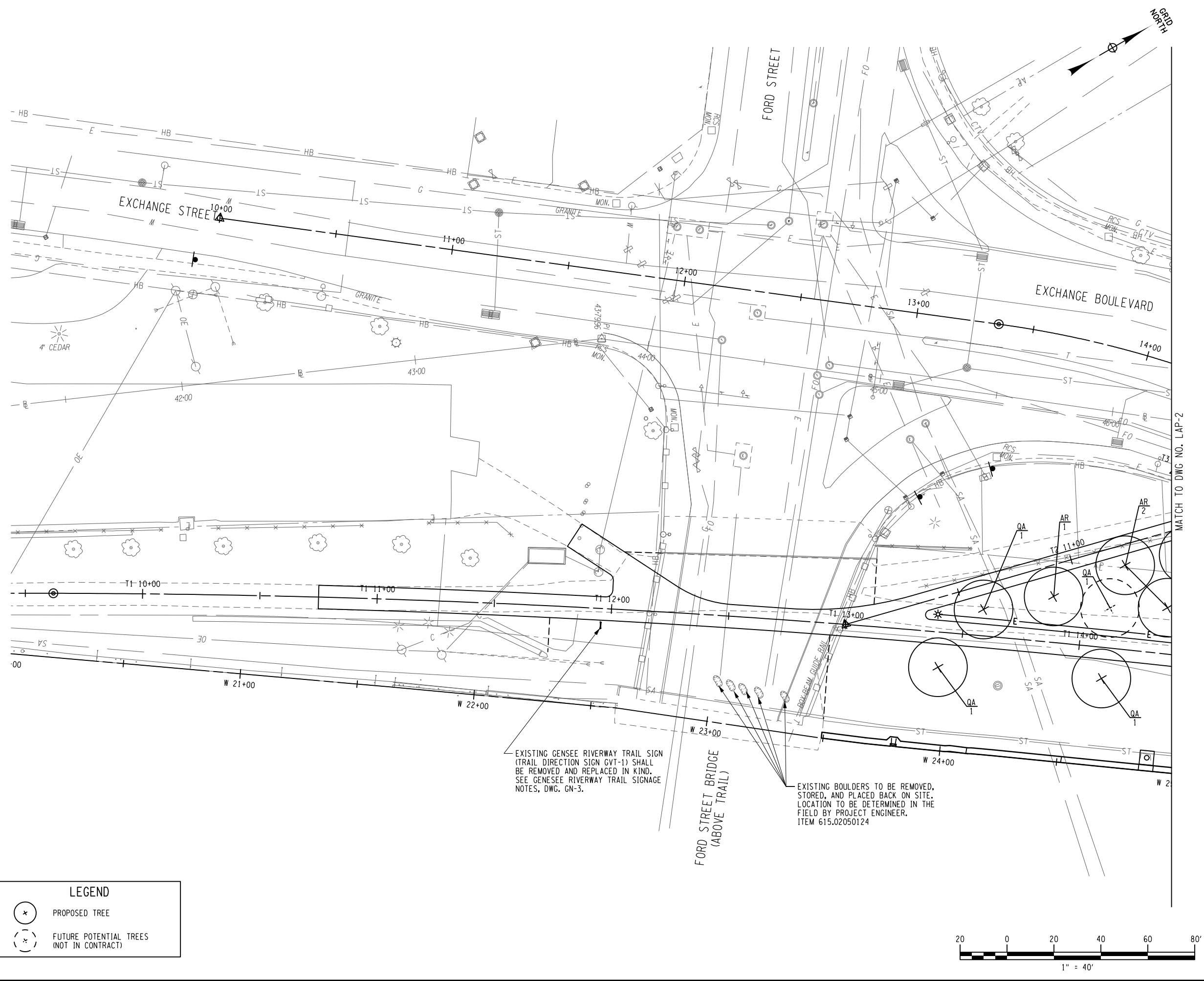
Unauthorized alteration or addition to this drawing is a violation of the New York State Education Law Article 145, Section 7209.

Project Manager:
AJB
Designed By:
DWT
Drawn By:
DWT
Checked By:
SEK
Drawing Number:
Project Number:
012642.00
Date Issued:
OCTOBER 2019
Scale:
1" = 40'

GP-5



Print Date: 14-OCT-2019 16:01
File Name: 012642_CPH_LAP_01.dgn



280 East Broad Street
Suite 200
Rochester, New York 14604
office: 585.232.5135
fax: 585.232.4652
www.bergmannpc.com

| REVISIONS | | | |
|-----------|------|-------------|-----------|
| NO. | DATE | DESCRIPTION | REV. CK'D |

The underground structures and utilities shown on this drawing have been plotted from available surveys or utility record maps. They are not certified to the accuracy of their location or their completeness. It is the Contractor's responsibility to verify the location and extent of all underground structures and utilities.

ADP

Date

LANDSCAPE PLAN

Unauthorized alteration or addition to this drawing is a violation of the New York State Education Law Article 145, Section 7209.

Project Manager:
AJB
Designed By:
TFL
Drawn By:
TFL
Checked By:
EJS
Project Number:
012642.00
Date Issued:
OCTOBER 2019
Scale:
1" = 40'
Drawing Number:

West River Wall
Improvements
Phase 1
CP #16245
City of Rochester



Department of
Environmental Services



280 East Broad Street
Suite 200
Rochester, New York 14604
office: 585.232.5135
fax: 585.232.4652
www.bergmannpc.com

| REVISIONS | | | |
|-----------|------|-------------|-----------|
| NO. | DATE | DESCRIPTION | REV. CK'D |

The underground structures and utilities shown on this drawing have been plotted from available surveys or utility record maps. They are not certified to the accuracy of their location or their completeness. It is the Contractor's responsibility to verify the location and extent of all underground structures and utilities.

ADP

Date

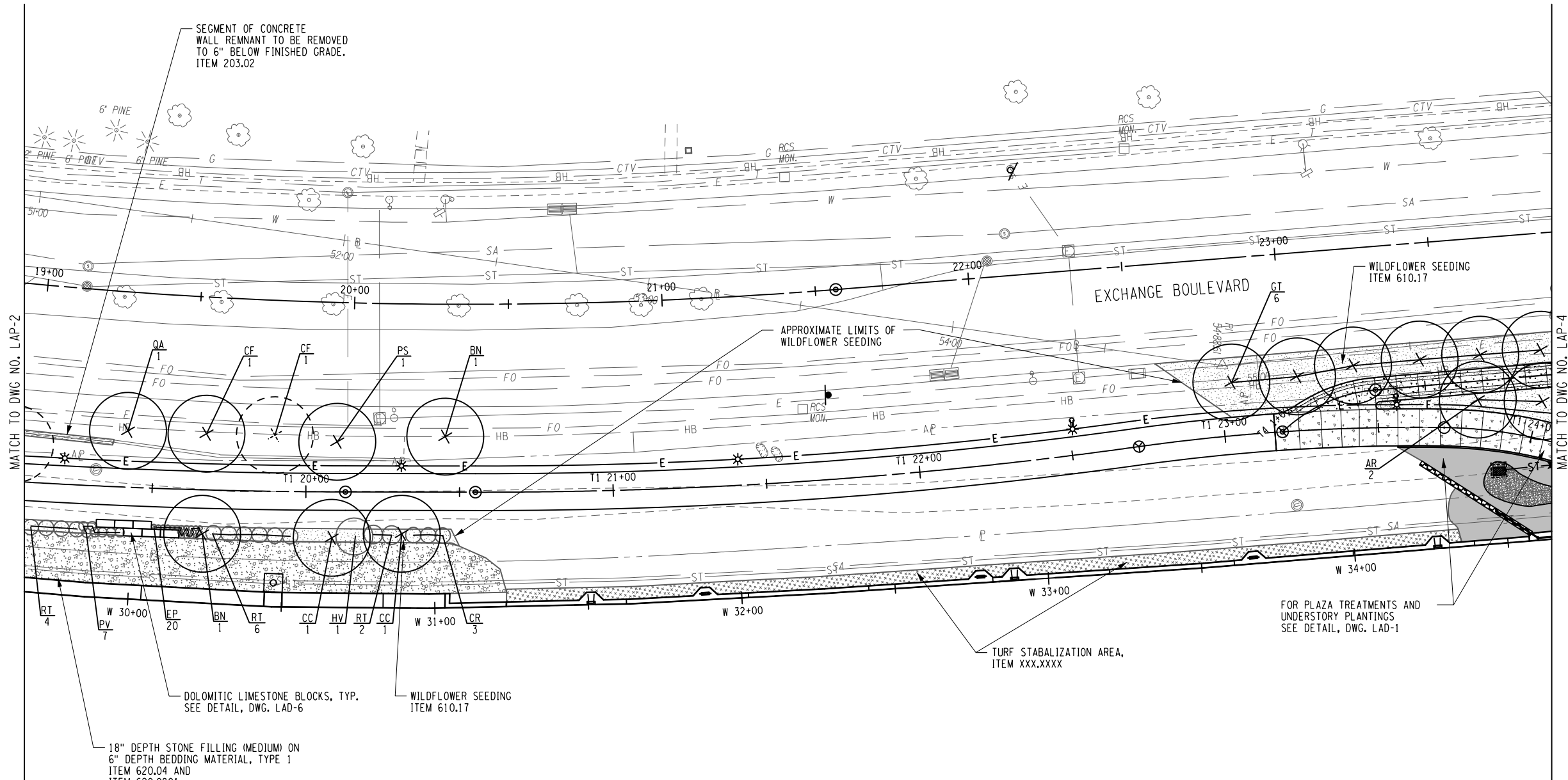
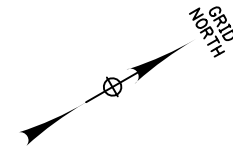
LANDSCAPE PLAN

Unauthorized alteration or addition to this drawing is a violation of the New York State Education Law Article 145, Section 7209.

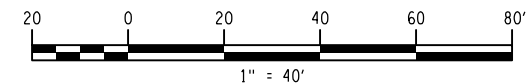
Project Manager:
AJB
Designed By:
TFL
Drawn By:
TFL
Checked By:
MRJ
Project Number:
012642.00
Date Issued:
OCTOBER 2019
Scale:
1" = 40'
Drawing Number:

LAP-3

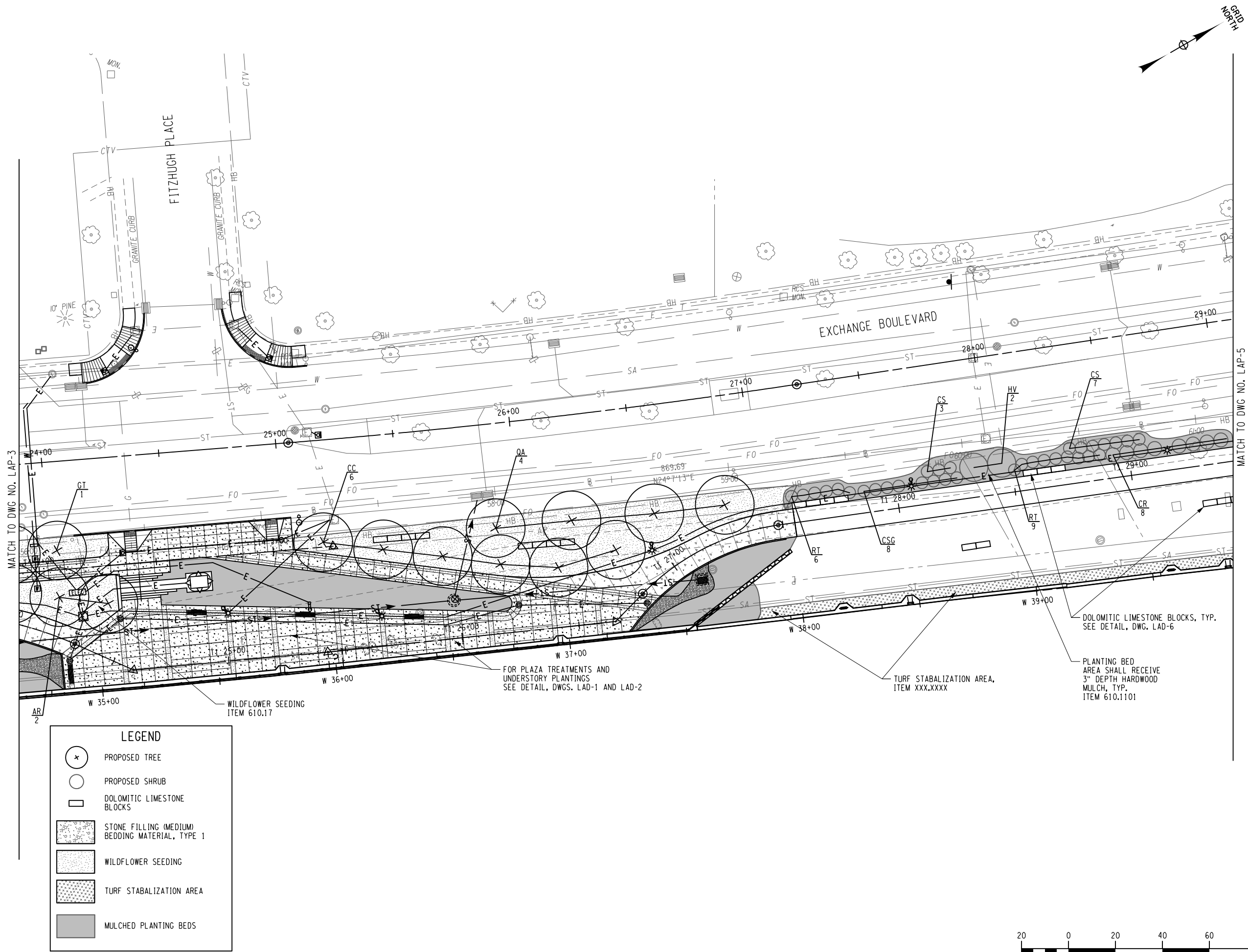
62 of 104



| LEGEND | |
|--------|--|
| | PROPOSED TREE |
| | FUTURE POTENTIAL TREES (NOT IN CONTRACT) |
| | PROPOSED SHRUB |
| | DOLOMITIC LIMESTONE BLOCKS |
| | STONE FILLING (MEDIUM) BEDDING MATERIAL, TYPE 1 |
| | WILDFLOWER SEEDING |
| | TURF STABILIZATION AREA |



Print Date: 14-OCT-2019 16:01
File Name: 012642_CPH_LAP_04.dgn



| REVISIONS | | | |
|-----------|------|-------------|-----------|
| NO. | DATE | DESCRIPTION | REV. CK'D |

The underground structures and utilities shown on this drawing have been plotted from available surveys or utility record maps. They are not certified to the accuracy of their location or their completeness. It is the Contractor's responsibility to verify the location and extent of all underground structures and utilities.

ADP

Date

LANDSCAPE PLAN

Unauthorized alteration or addition to this drawing is a violation of the New York State Education Law Article 145, Section 7209.

Project Manager:
AJB
Designed By:
TFL
Drawn By:
TFL
Checked By:
MRJ
Project Number:
012642.00
Date Issued:
OCTOBER 2019
Scale:
1" = 40'
Drawing Number:

LAP-4



280 East Broad Street
Suite 200
Rochester, New York 14604

office: 585.232.5135
fax: 585.232.4652

www.bergmannpc.com

| REVISIONS | | | |
|-----------|------|-------------|-----------|
| NO. | DATE | DESCRIPTION | REV. CK'D |

The underground structures and utilities shown on this drawing have been plotted from available surveys or utility record maps. They are not certified to the accuracy of their location or their completeness. It is the Contractor's responsibility to verify the location and extent of all underground structures and utilities.

ADP

Date

LANDSCAPE PLAN

Unauthorized alteration or addition to this drawing is a violation of the New York State Education Law Article 145, Section 7209.

Project Manager:
AJB

Designed By:
TFL

Drawn By:
TFL

Checked By:
MRJ

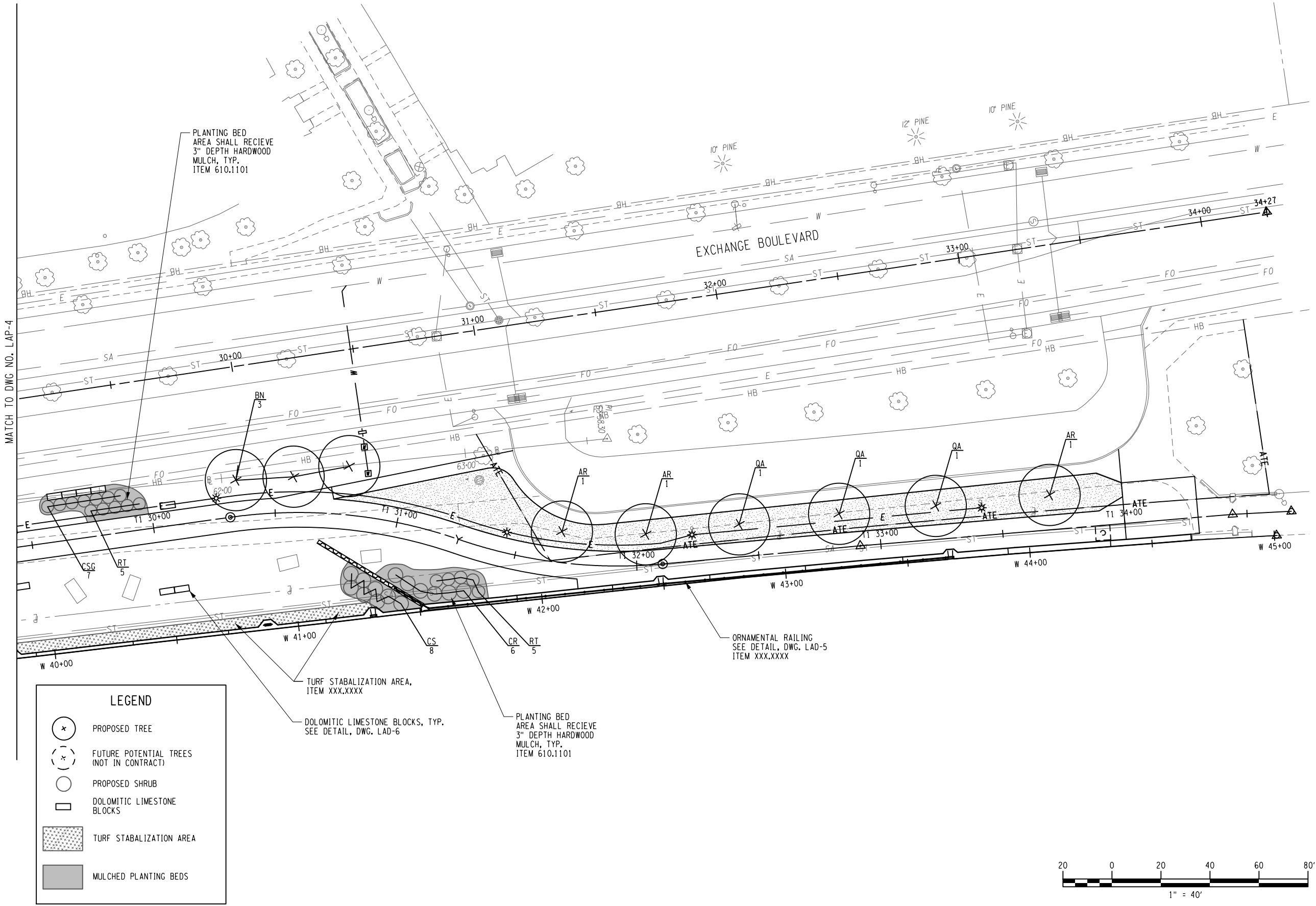
Project Number:
012642.00

Date Issued:
OCTOBER 2019

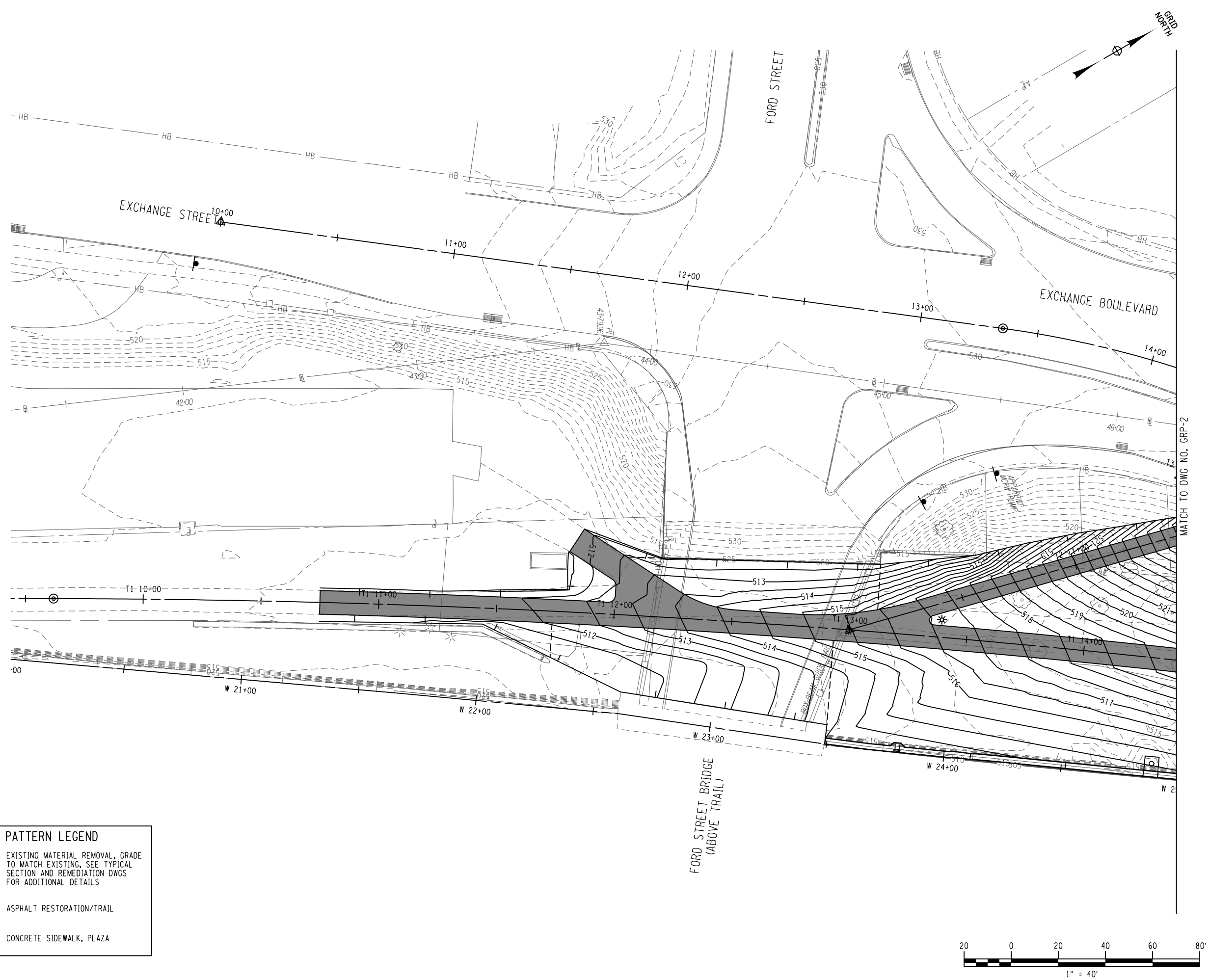
Scale:
1" = 40'

Drawing Number:

LAP-5



Print Date: 14-OCT-2019 16:01
File Name: 012642_CPH_GRP_01.dgn



| REVISIONS | | | |
|-----------|------|-------------|-----------|
| NO. | DATE | DESCRIPTION | REV. CK'D |

The underground structures and utilities shown on this drawing have been plotted from available surveys or utility record maps. They are not certified to the accuracy of their location or their completeness. It is the Contractor's responsibility to verify the location and extent of all underground structures and utilities.

ADP

Date

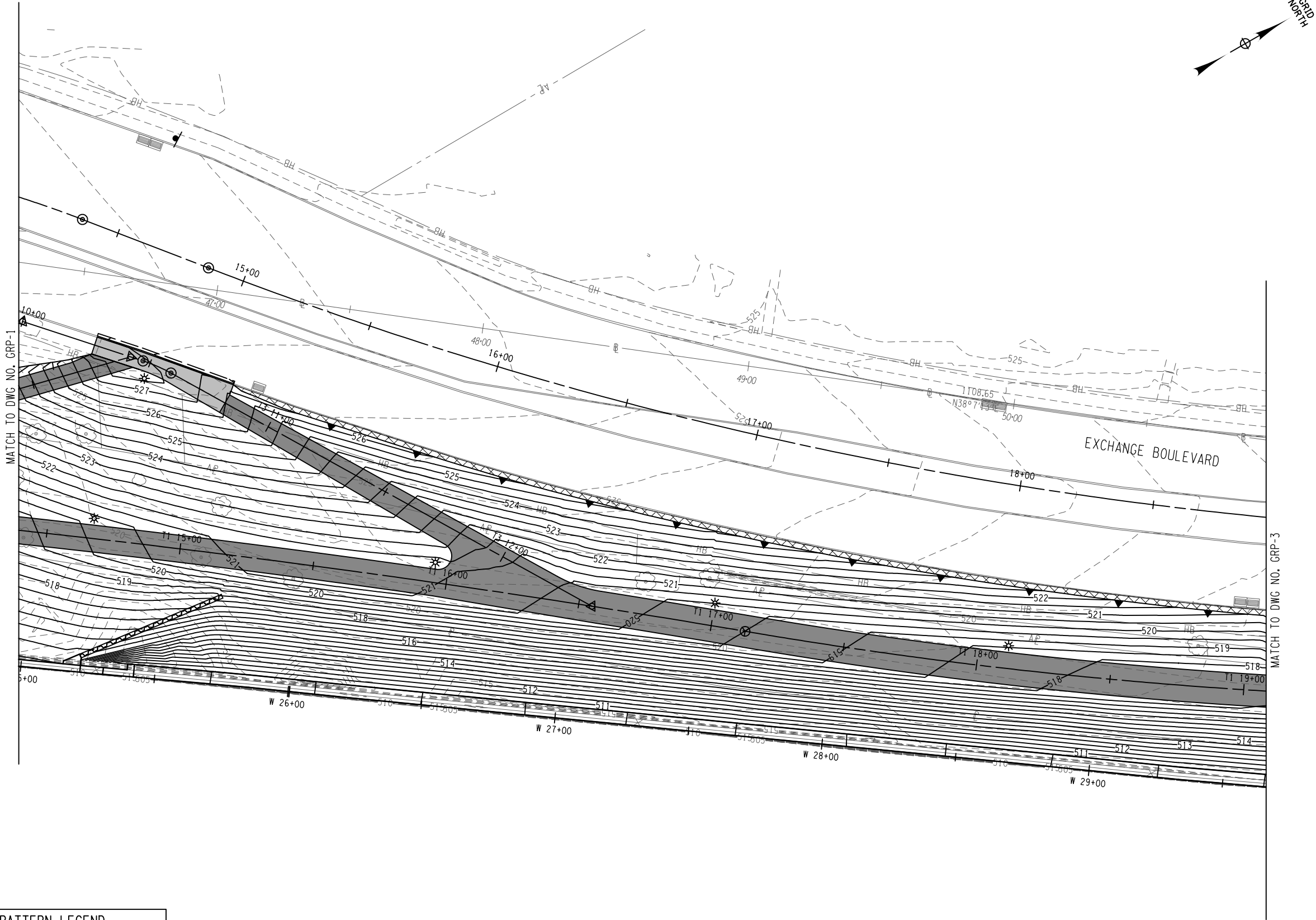
GRADING PLAN

Unauthorized alteration or addition to this drawing is a violation of the New York State Education Law Article 145, Section 7209.

Project Manager:
AJB
Designed By:
DWT
Drawn By:
DWT
Checked By:
TRD
Drawing Number:

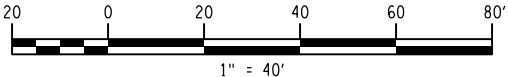
Project Number:
012642.00
Date Issued:
OCTOBER 2019
Scale:
1" = 40'

Print Date: 14-OCT-2019 16:01
File Name: 012642_CPH_GRP_02.dgn



PATTERN LEGEND

| | |
|--|---|
| | EXISTING MATERIAL REMOVAL, GRADE TO MATCH EXISTING, SEE TYPICAL SECTION AND REMEDIATION DWGS FOR ADDITIONAL DETAILS |
| | ASPHALT RESTORATION/TRAIL |
| | CONCRETE SIDEWALK, PLAZA |



280 East Broad Street
Suite 200
Rochester, New York 14604
office: 585.232.5135
fax: 585.232.4652
www.bergmannpc.com

| REVISIONS | | | |
|-----------|------|-------------|-----------|
| NO. | DATE | DESCRIPTION | REV. CK'D |

The underground structures and utilities shown on this drawing have been plotted from available surveys or utility record maps. They are not certified to the accuracy of their location or their completeness. It is the Contractor's responsibility to verify the location and extent of all underground structures and utilities.

ADP

Date

GRADING PLAN

Unauthorized alteration or addition to this drawing is a violation of the New York State Education Law Article 145, Section 7209.

Project Manager: AJB
Designed By: DWT
Drawn By: DWT
Checked By: TRD
Drawing Number:

Project Number: 012642.00
Date Issued: OCTOBER 2019
Scale: 1" = 40'

GRP-2

West River Wall
Improvements
Phase 1
CP #16245
City of Rochester



Department of
Environmental Services



280 East Broad Street
Suite 200
Rochester, New York 14604
office: 585.232.5135
fax: 585.232.4652
www.bergmannpc.com

| REVISIONS | | | |
|-----------|------|-------------|-----------|
| NO. | DATE | DESCRIPTION | REV. CK'D |

The underground structures and utilities shown on this drawing have been plotted from available surveys or utility record maps. They are not certified to the accuracy of their location or their completeness. It is the Contractor's responsibility to verify the location and extent of all underground structures and utilities.

ADP

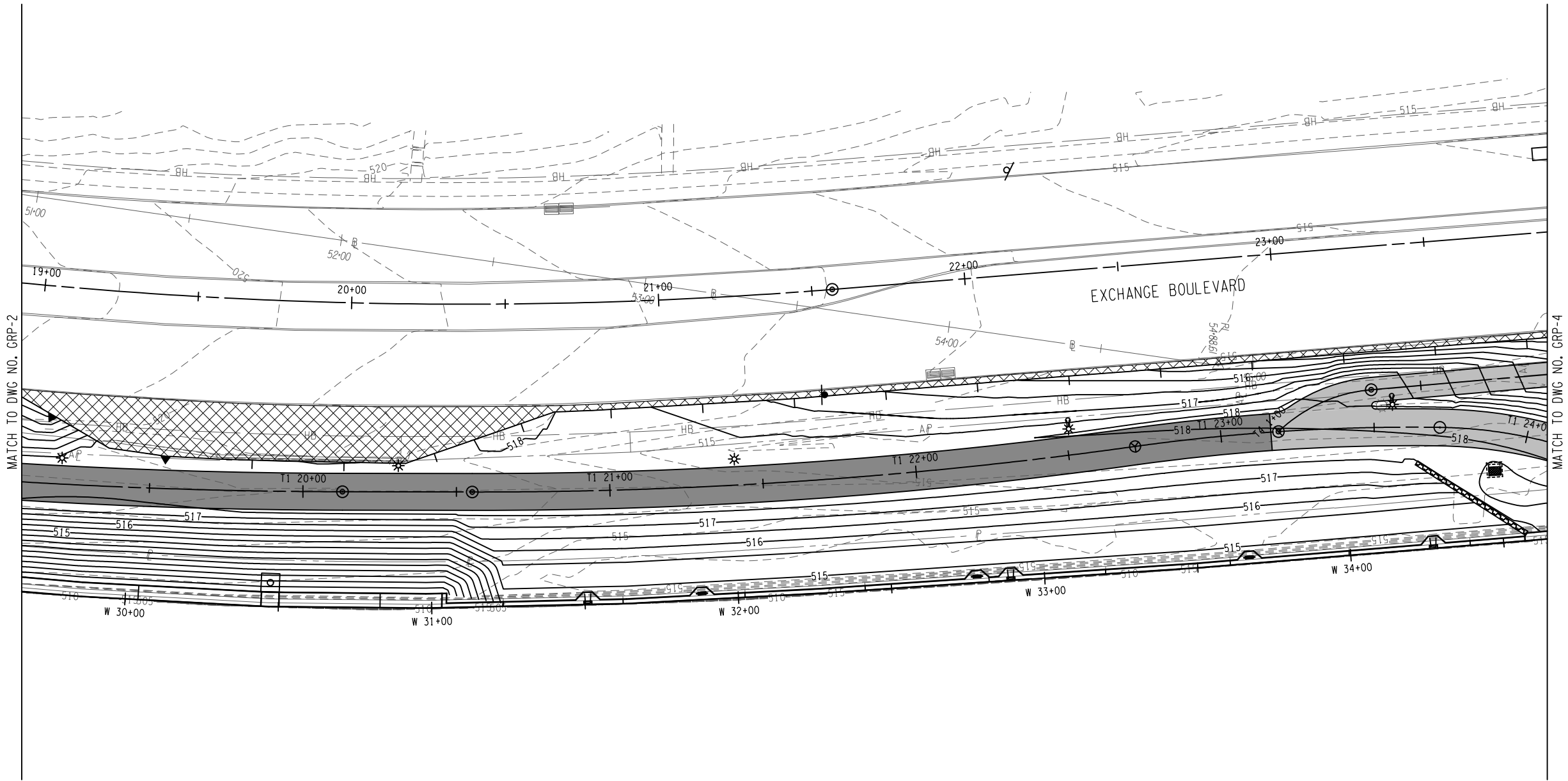
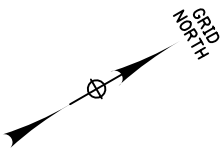
Date

GRADING PLAN

Unauthorized alteration or addition to this drawing is a violation of the New York State Education Law Article 145, Section 7209.

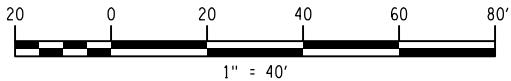
Project Manager:
AJB
Designed By:
DWT
Drawn By:
DWT
Checked By:
TRD
Drawing Number:
Project Number:
012642.00
Date Issued:
OCTOBER 2019
Scale:
1" = 40'

GRP-3 67 of 104

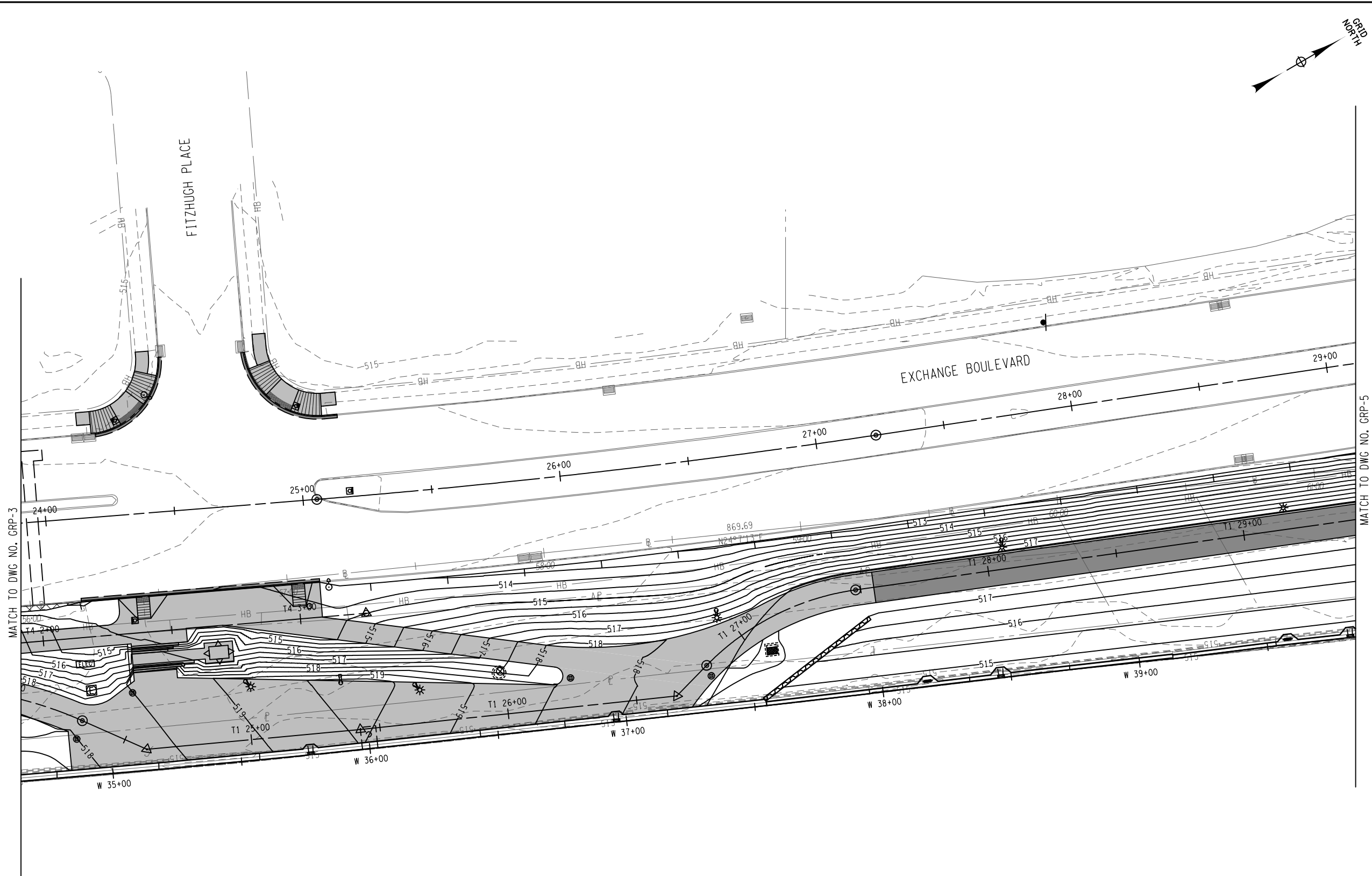


PATTERN LEGEND

- EXISTING MATERIAL REMOVAL, GRADE TO MATCH EXISTING, SEE TYPICAL SECTION AND REMEDIATION DWGS FOR ADDITIONAL DETAILS
- ASPHALT RESTORATION/TRAIL
- CONCRETE SIDEWALK, PLAZA



Print Date: 14-OCT-2019 16:01
File Name: 012642_CPH_GRP_04.dgn



PATTERN LEGEND

| | |
|--|---|
| | EXISTING MATERIAL REMOVAL, GRADE TO MATCH EXISTING, SEE TYPICAL SECTION AND REMEDIATION DWGS FOR ADDITIONAL DETAILS |
| | ASPHALT RESTORATION/TRAIL |
| | CONCRETE SIDEWALK, PLAZA |

**West River Wall Improvements
Phase 1
CP #16245**

City of Rochester

Department of
Environmental Services

BERGMANN
ARCHITECTS ENGINEERS PLANNERS

280 East Broad Street
Suite 200
Rochester, New York 14604
office: 585.232.5135
fax: 585.232.4652
www.bergmannpc.com

| REVISIONS | | | |
|-----------|------|-------------|-----------|
| NO. | DATE | DESCRIPTION | REV. CK'D |

The underground structures and utilities shown on this drawing have been plotted from available surveys or utility record maps. They are not certified to the accuracy of their location or their completeness. It is the Contractor's responsibility to verify the location and extent of all underground structures and utilities.

ADP

Date

GRADING PLAN

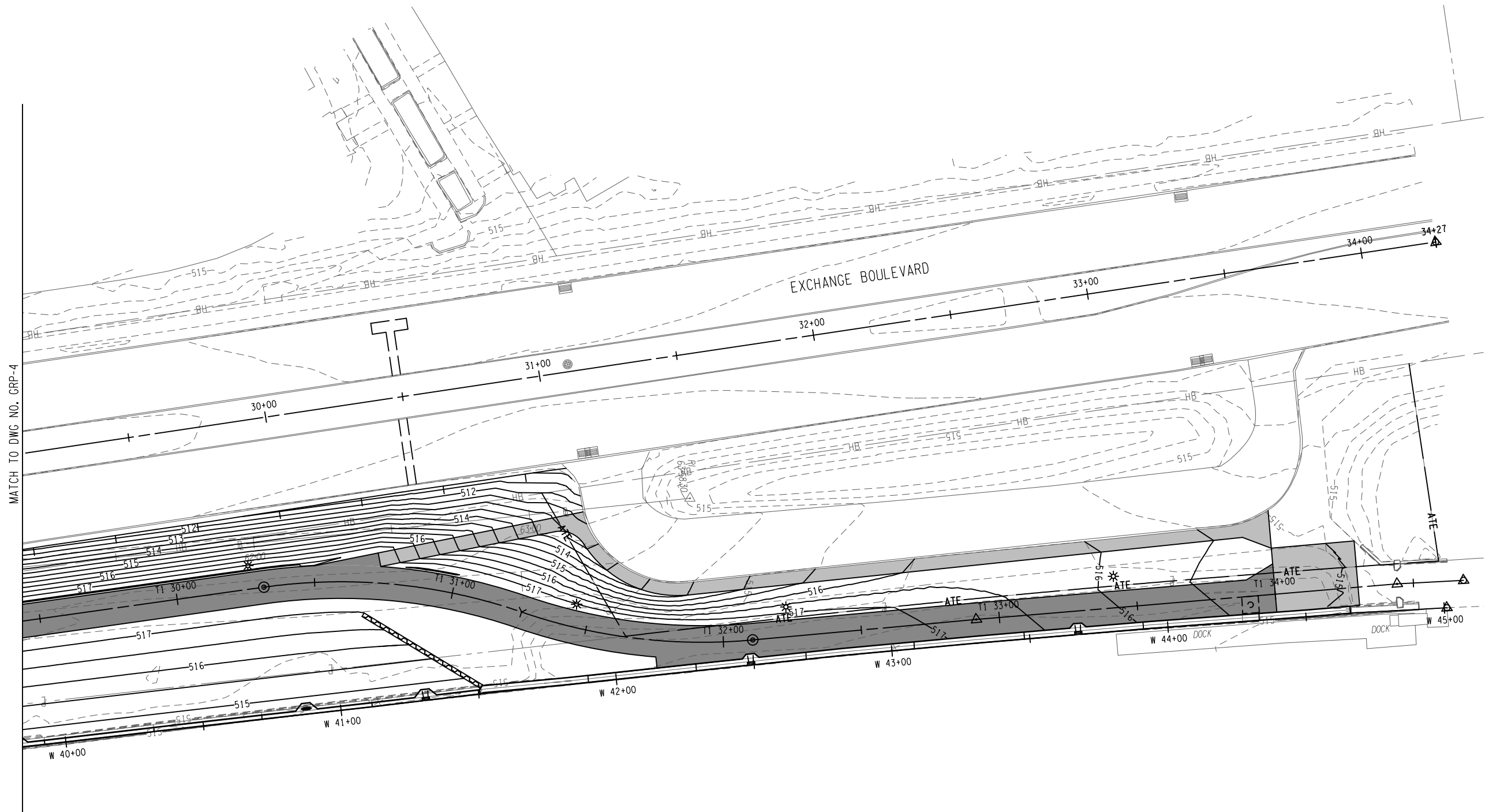
Unauthorized alteration or addition to this drawing is a violation of the New York State Education Law Article 145, Section 7209.

Project Manager:
AJB
Designed By:
DWT
Drawn By:
DWT
Checked By:
TRD
Drawing Number:

Project Number:
012642.00
Date Issued:
OCTOBER 2019
Scale:
1" = 40'

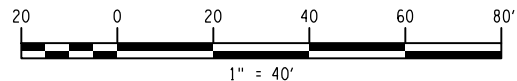
GRP-4

Print Date: 14-OCT-2019 16:01
File Name: 012642_CPH_GRP_05.dgn



PATTERN LEGEND

| | |
|--|---|
| | EXISTING MATERIAL REMOVAL, GRADE TO MATCH EXISTING, SEE TYPICAL SECTION AND REMEDIATION DWGS FOR ADDITIONAL DETAILS |
| | ASPHALT RESTORATION/TRAIL |
| | CONCRETE SIDEWALK, PLAZA |



**West River Wall Improvements
Phase 1
CP #16245**

City of Rochester



Department of
Environmental Services

BERGMANN
ARCHITECTS ENGINEERS PLANNERS

280 East Broad Street
Suite 200
Rochester, New York 14604
office: 585.232.5135
fax: 585.232.4652
www.bergmannpc.com

| REVISIONS | | | |
|-----------|------|-------------|-----------|
| NO. | DATE | DESCRIPTION | REV. CK'D |

The underground structures and utilities shown on this drawing have been plotted from available surveys or utility record maps. They are not certified to the accuracy of their location or their completeness. It is the Contractor's responsibility to verify the location and extent of all underground structures and utilities.

ADP

Date

GRADING PLAN

Unauthorized alteration or addition to this drawing is a violation of the New York State Education Law Article 145, Section 7209.

Project Manager:

| | |
|--------------|-----------------|
| AJB | Project Number: |
| Designed By: | 012642.00 |
| DWT | Date Issued: |
| Drawn By: | OCTOBER 2019 |
| DWT | Scale: |
| Checked By: | 1" = 40' |
| TRD | |

Drawing Number:

GRP-5

West River Wall
Improvements
Phase 1
CP #16245
City of Rochester



Department of
Environmental Services



280 East Broad Street
Suite 200
Rochester, New York 14604

office: 585.232.5135
fax: 585.232.4652

www.bergmannpc.com

| REVISIONS | | | | |
|-----------|------|-------------|------|------|
| NO. | DATE | DESCRIPTION | REV. | CK'D |

The underground structures and utilities shown on this drawing have been plotted from available surveys or utility record maps. They are not certified to the accuracy of their location or their completeness. It is the Contractor's responsibility to verify the location and extent of all underground structures and utilities.

ADP

Date

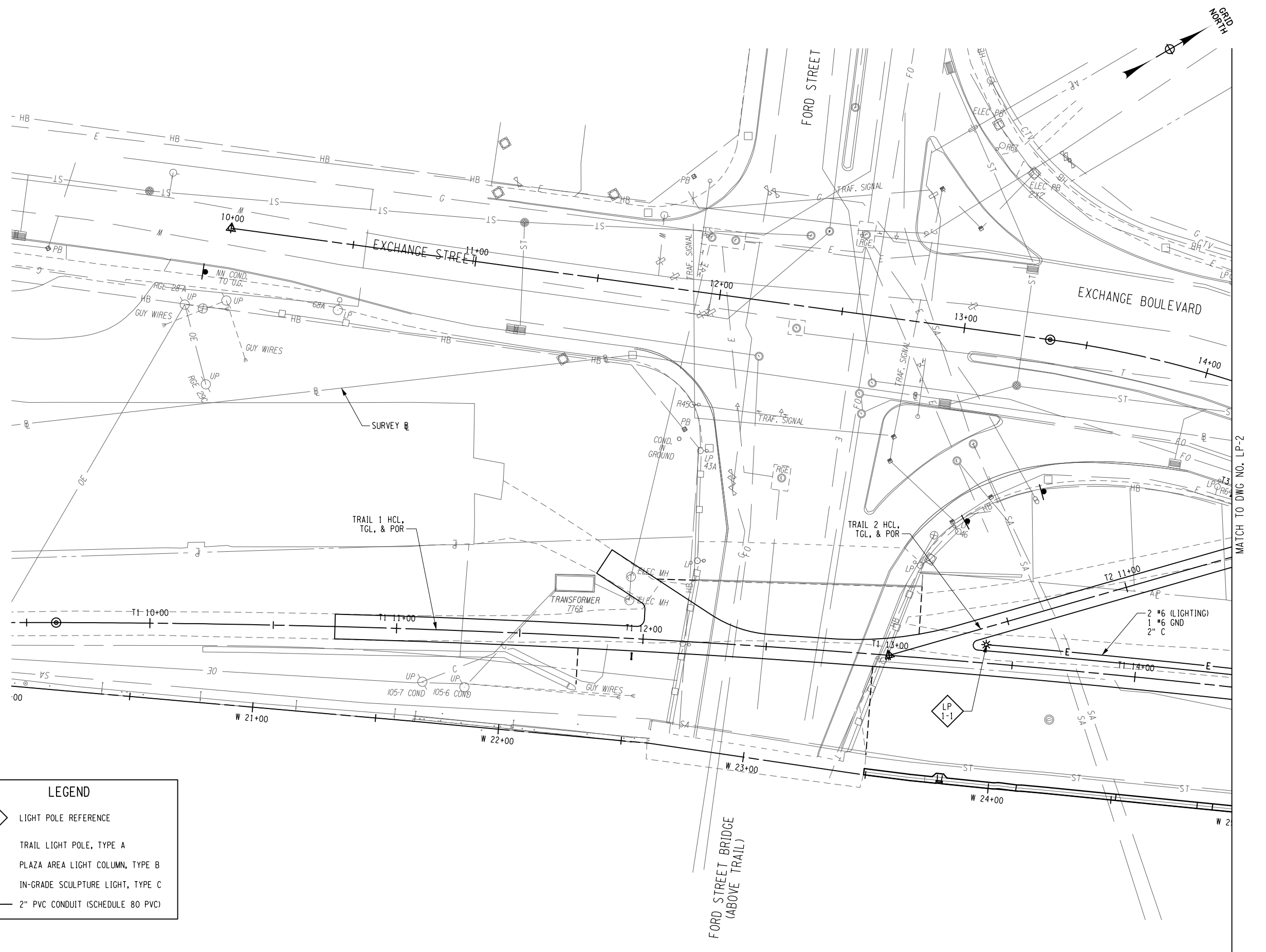
LIGHTING PLAN

Unauthorized alteration or addition to this drawing is a violation of the New York State Education Law Article 145, Section 7209.

Project Manager:

AJB
Designed By: DM
Drawn By: DWT
Checked By: BCE
Project Number: 012642.00
Date Issued: OCTOBER 2019
Scale: 1" = 40'
Drawing Number:

LP-1

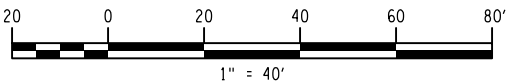


LEGEND

- LP 1-1 LIGHT POLE REFERENCE
- * TRAIL LIGHT POLE, TYPE A
- PLAZA AREA LIGHT COLUMN, TYPE B
- ▲ IN-GRADE SCULPTURE LIGHT, TYPE C
- E— 2" PVC CONDUIT (SCHEDULE 80 PVC)

NOTES:

1. REFER TO LD DRAWINGS FOR LIGHTING AND ELECTRICAL DETAILS.
2. REFER TO LT DRAWINGS FOR LIGHTING POLE TABLES.



West River Wall
Improvements
Phase 1
CP #16245
City of Rochester



Department of
Environmental Services



280 East Broad Street
Suite 200
Rochester, New York 14604

office: 585.232.5135
fax: 585.232.4652

www.bergmannpc.com

| REVISIONS | | | |
|-----------|------|-------------|-----------|
| NO. | DATE | DESCRIPTION | REV. CK'D |

The underground structures and utilities shown on this drawing have been plotted from available surveys or utility record maps. They are not certified to the accuracy of their location or their completeness. It is the Contractor's responsibility to verify the location and extent of all underground structures and utilities.

ADP

Date

LIGHTING PLAN

Unauthorized alteration or addition to this drawing is a violation of the New York State Education Law Article 145, Section 7209.

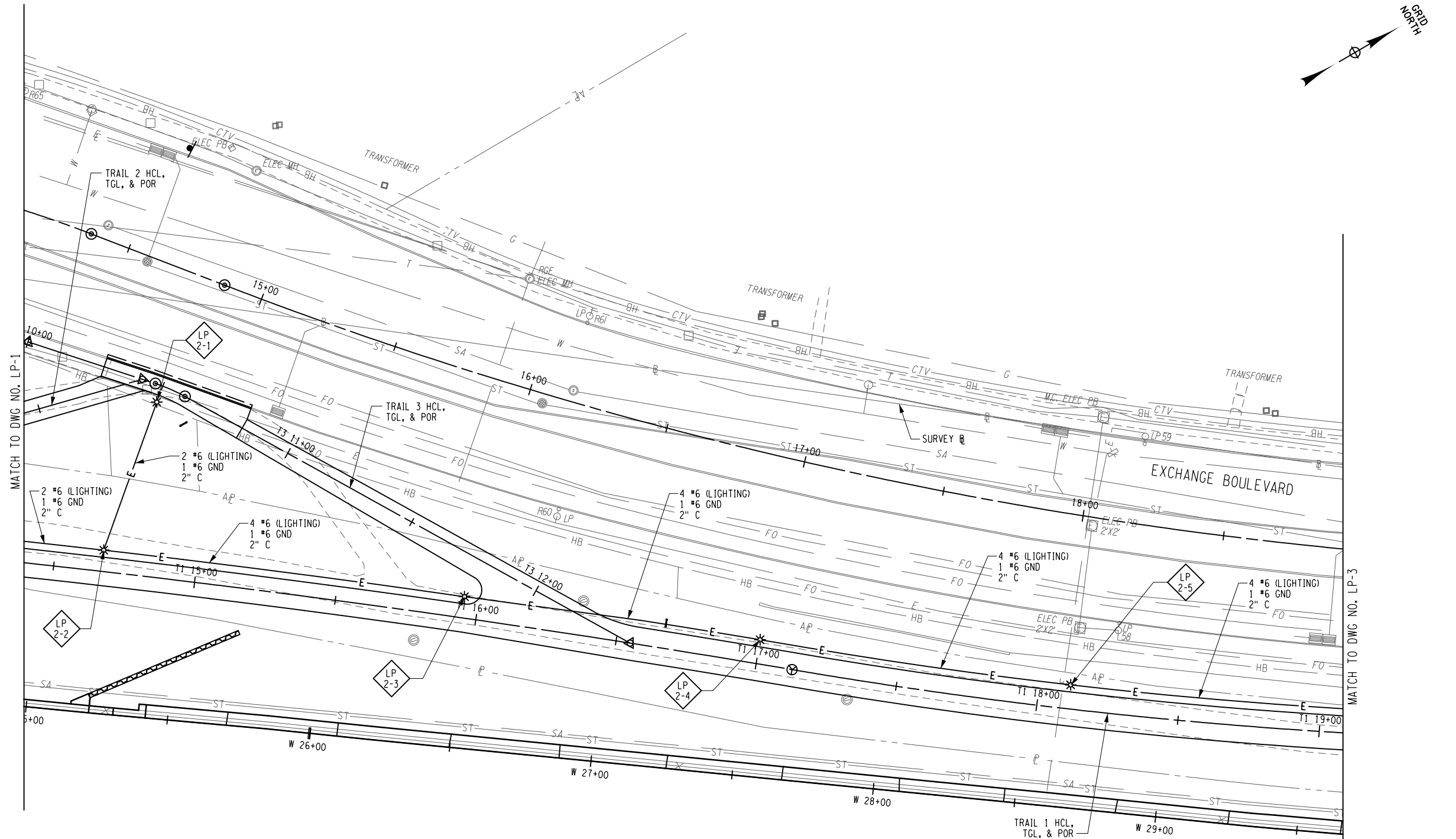
Project Manager:

| | |
|--------------|-----------------|
| AJB | Project Number: |
| Designed By: | 012642.00 |
| DM | Date Issued: |
| Drawn By: | OCTOBER 2019 |
| DWT | Scale: |
| Checked By: | 1" = 40' |
| BCE | |

Drawing Number:

LP-2

75 of 104

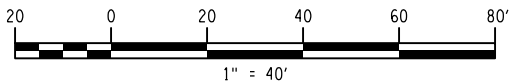


LEGEND

- LP 1-1 LIGHT POLE REFERENCE
- * TRAIL LIGHT POLE, TYPE A
- ⊙ PLAZA AREA LIGHT COLUMN, TYPE B
- △ IN-GRADE SCULPTURE LIGHT, TYPE C
- 2" PVC CONDUIT (SCHEDULE 80 PVC)

NOTES:

- REFER TO LD DRAWINGS FOR LIGHTING AND ELECTRICAL DETAILS.
- REFER TO LT DRAWINGS FOR LIGHTING POLE TABLES.



West River Wall
Improvements
Phase 1
CP #16245
City of Rochester



Department of
Environmental Services



280 East Broad Street
Suite 200
Rochester, New York 14604
office: 585.232.5135
fax: 585.232.4652
www.bergmannpc.com

| REVISIONS | | | |
|-----------|------|-------------|-----------|
| NO. | DATE | DESCRIPTION | REV. CK'D |

The underground structures and utilities shown on this drawing have been plotted from available surveys or utility record maps. They are not certified to the accuracy of their location or their completeness. It is the Contractor's responsibility to verify the location and extent of all underground structures and utilities.

ADP

Date

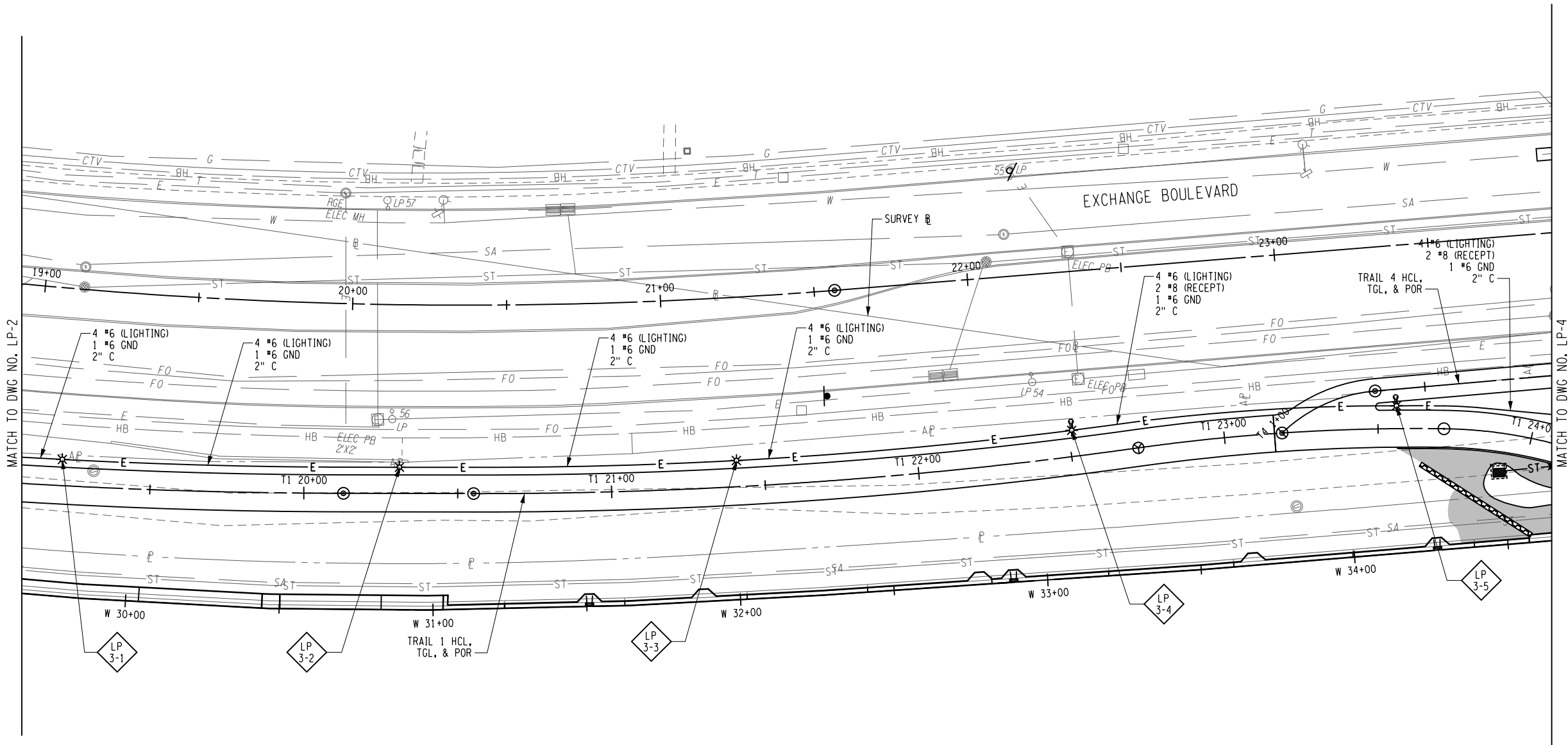
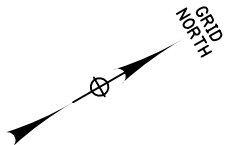
LIGHTING PLAN

Unauthorized alteration or addition to this drawing is a violation of the New York State Education Law Article 145, Section 7209.

Project Manager:
AJB
Designed By:
DM
Drawn By:
DWT
Checked By:
BCE
Project Number:
012642.00
Date Issued:
OCTOBER 2019
Scale:
1" = 40'
Drawing Number:

LP-3

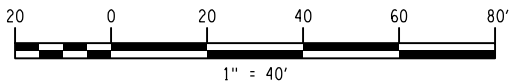
76 of 104



LEGEND

- LP 1-1 LIGHT POLE REFERENCE
- * TRAIL LIGHT POLE, TYPE A
- * TRAIL LIGHT POLE, TYPE A, WITH INTEGRAL RECEPTACLE
- PLAZA AREA LIGHT COLUMN, TYPE B
- △ IN-GRADE SCULPTURE LIGHT, TYPE C
- E— 2" PVC CONDUIT (SCHEDULE 80 PVC)

- NOTES:
- REFER TO LD DRAWINGS FOR LIGHTING AND ELECTRICAL DETAILS.
 - REFER TO LT DRAWINGS FOR LIGHTING POLE TABLES.



West River Wall
Improvements
Phase 1
CP #16245
City of Rochester



Department of
Environmental Services



280 East Broad Street
Suite 200
Rochester, New York 14604
office: 585.232.5135
fax: 585.232.4652
www.bergmannpc.com

| REVISIONS | | | |
|-----------|------|-------------|-----------|
| NO. | DATE | DESCRIPTION | REV. CK'D |

The underground structures and utilities shown on this drawing have been plotted from available surveys or utility record maps. They are not certified to the accuracy of their location or their completeness. It is the Contractor's responsibility to verify the location and extent of all underground structures and utilities.

ADP

Date

LIGHTING PLAN

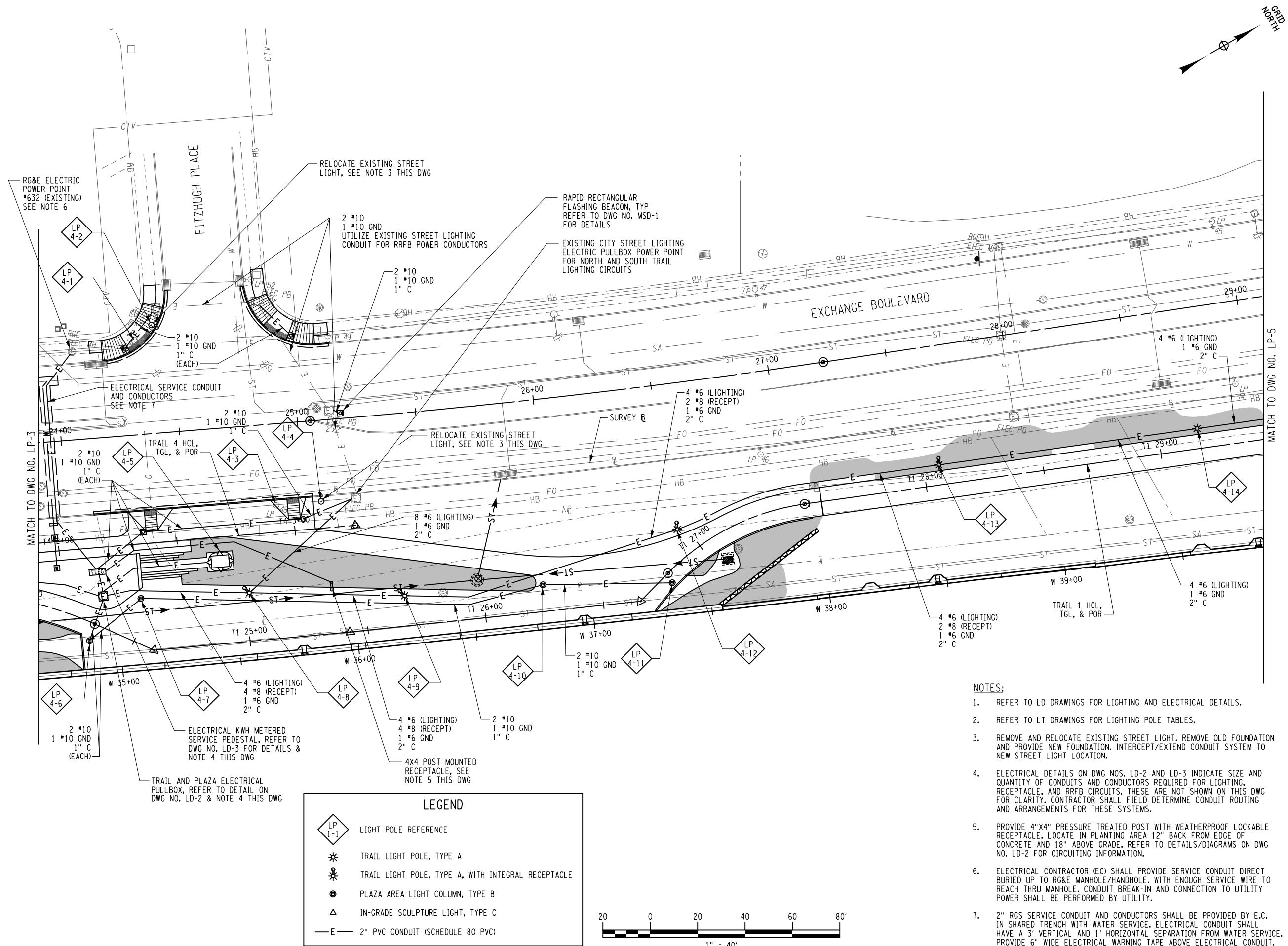
Unauthorized alteration or addition to this drawing is a violation of the New York State Education Law Article 145, Section 7209.

Project Manager:

| | |
|--------------|-----------------|
| AJB | Project Number: |
| Designed By: | 012642.00 |
| DM | Date Issued: |
| Drawn By: | OCTOBER 2019 |
| DWT | Scale: |
| Checked By: | 1" = 40' |
| BCE | |

Drawing Number:

LP-4

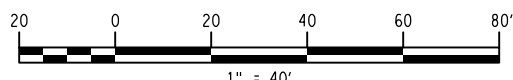


NOTES:

- REFER TO LD DRAWINGS FOR LIGHTING AND ELECTRICAL DETAILS.
- REFER TO LT DRAWINGS FOR LIGHTING POLE TABLES.
- REMOVE AND RELOCATE EXISTING STREET LIGHT. REMOVE OLD FOUNDATION AND PROVIDE NEW FOUNDATION. INTERCEPT/EXTEND CONDUIT SYSTEM TO NEW STREET LIGHT LOCATION.
- ELECTRICAL DETAILS ON DWG NOS. LD-2 AND LD-3 INDICATE SIZE AND QUANTITY OF CONDUITS AND CONDUCTORS REQUIRED FOR LIGHTING, RECEPTACLE, AND RRFB CIRCUITS. THESE ARE NOT SHOWN ON THIS DWG FOR CLARITY. CONTRACTOR SHALL FIELD DETERMINE CONDUIT ROUTING AND ARRANGEMENTS FOR THESE SYSTEMS.
- PROVIDE 4"x4" PRESSURE TREATED POST WITH WEATHERPROOF LOCKABLE RECEPTACLE. LOCATE IN PLANTING AREA 12" BACK FROM EDGE OF CONCRETE AND 18" ABOVE GRADE. REFER TO DETAILS/DIAGRAMS ON DWG NO. LD-2 FOR CIRCUITING INFORMATION.
- ELECTRICAL CONTRACTOR (EC) SHALL PROVIDE SERVICE CONDUIT DIRECT BURIED UP TO RG&E MANHOLE/HANDHOLE. WITH ENOUGH SERVICE WIRE TO REACH THRU MANHOLE. CONDUIT BREAK-IN AND CONNECTION TO UTILITY POWER SHALL BE PERFORMED BY UTILITY.
- 2" RGS SERVICE CONDUIT AND CONDUCTORS SHALL BE PROVIDED BY E.C. IN SHARED TRENCH WITH WATER SERVICE. ELECTRICAL CONDUIT SHALL HAVE A 3' VERTICAL AND 1' HORIZONTAL SEPARATION FROM WATER SERVICE. PROVIDE 6" WIDE ELECTRICAL WARNING TAPE ABOVE ELECTRICAL CONDUIT.

LEGEND

- LP 1-1 LIGHT POLE REFERENCE
- * TRAIL LIGHT POLE, TYPE A
- * TRAIL LIGHT POLE, TYPE A, WITH INTEGRAL RECEPTACLE
- PLAZA AREA LIGHT COLUMN, TYPE B
- △ IN-GRADE SCULPTURE LIGHT, TYPE C
- E— 2" PVC CONDUIT (SCHEDULE 80 PVC)



West River Wall
Improvements
Phase 1
CP #16245
City of Rochester



Department of
Environmental Services



280 East Broad Street
Suite 200
Rochester, New York 14604
office: 585.232.5135
fax: 585.232.4652
www.bergmannpc.com

| REVISIONS | | | |
|-----------|------|-------------|-----------|
| NO. | DATE | DESCRIPTION | REV. CK'D |

The underground structures and utilities shown on this drawing have been plotted from available surveys or utility record maps. They are not certified to the accuracy of their location or their completeness. It is the Contractor's responsibility to verify the location and extent of all underground structures and utilities.

ADP

Date

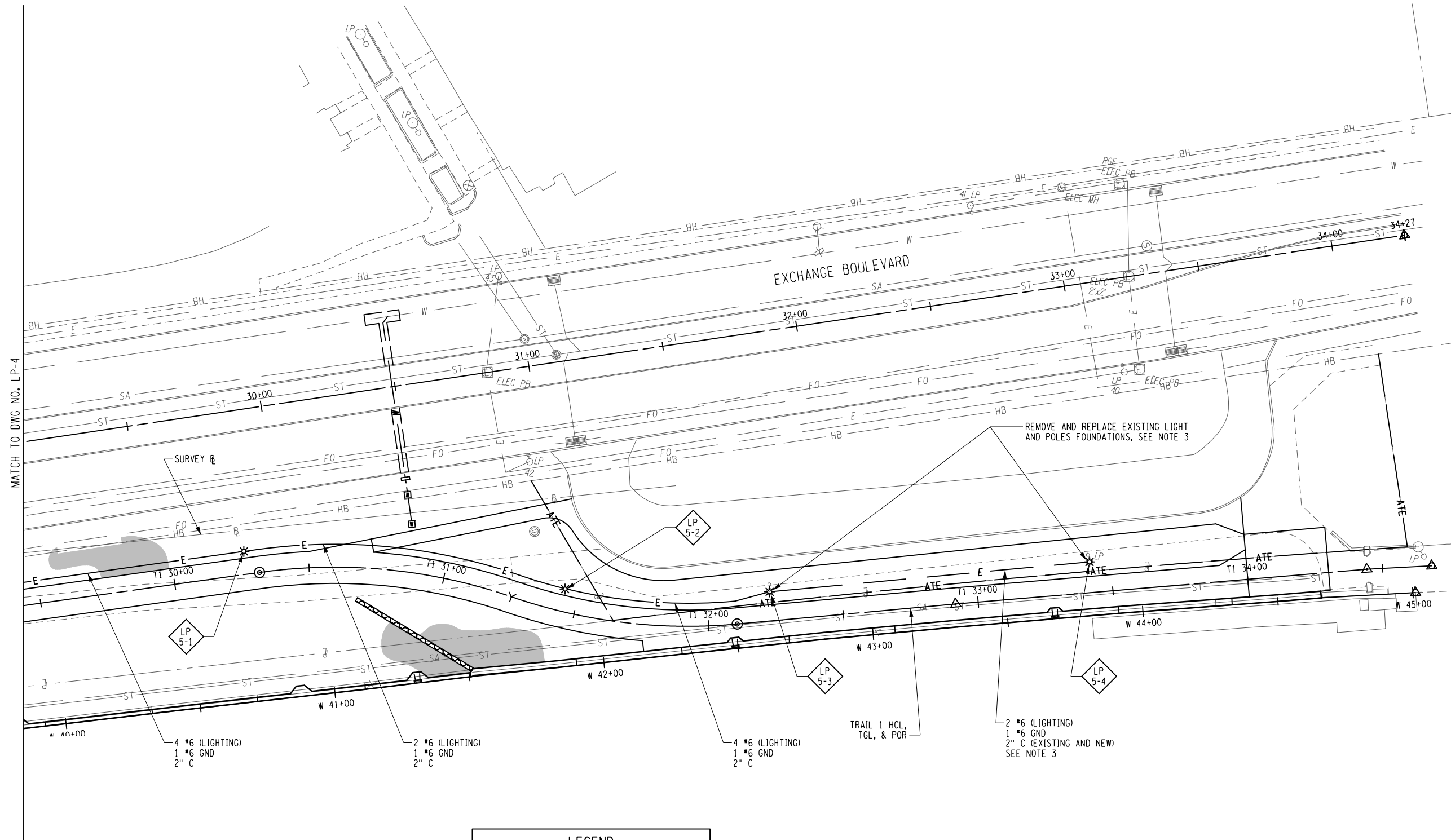
LIGHTING PLAN

Unauthorized alteration or addition to this drawing is a violation of the New York State Education Law Article 145, Section 7209.

Project Manager:
AJB
Designed By:
DM
Drawn By:
DWT
Checked By:
BCE
Project Number:
012642.00
Date Issued:
OCTOBER 2019
Scale:
1" = 40'
Drawing Number:

LP-5

78 of 104

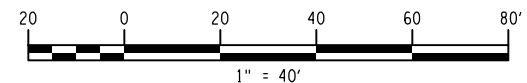


NOTES:

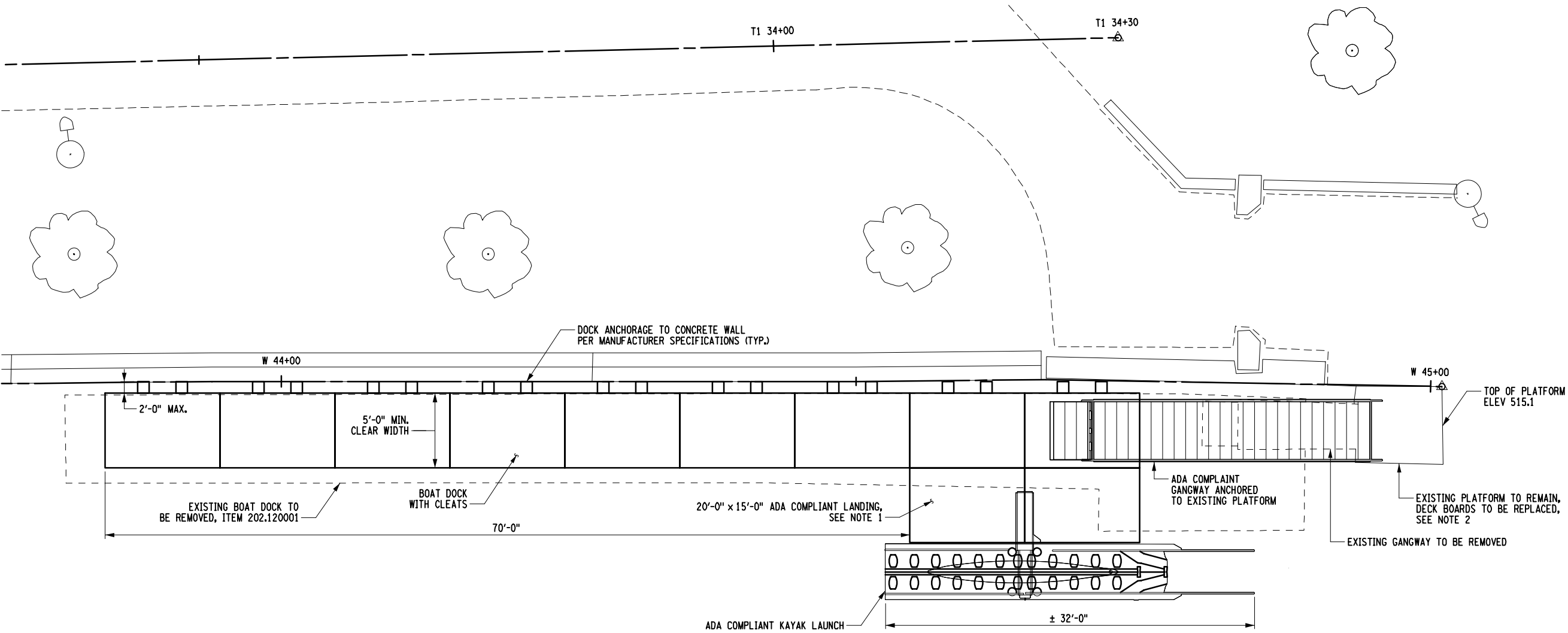
- REFER TO LD DRAWINGS FOR LIGHTING AND ELECTRICAL DETAILS.
- REFER TO LT DRAWINGS FOR LIGHTING POLE TABLES.
- EXISTING LIGHT POLES TO BE REMOVED AND RETURNED TO CITY STREET LIGHTING DIVISION. REMOVE/REPLACE LIGHT POLE FOUNDATION. RE-USE EXISTING CONDUIT TO EXTENT POSSIBLE. PROVIDE NEW CONDUIT AS REQUIRED. REMOVE EXISTING CONDUCTORS AND REPLACE WITH NEW AS SHOWN.

LEGEND

- LP 1-1 LIGHT POLE REFERENCE
- * TRAIL LIGHT POLE, TYPE A
- PLAZA AREA LIGHT COLUMN, TYPE B
- ▲ IN-GRADE SCULPTURE LIGHT, TYPE C
- E— 2" PVC CONDUIT (SCHEDULE 80 PVC)

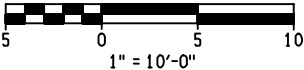


Print Date: 10/11/2019 10:46:06 AM
File Name: 012642_S-10.dgn



FLOATING BOAT DOCK PLAN
SCALE: 1" = 10'-0"

- NOTES:
1. SIZE OF LANDING SHALL BE SUCH TO ACCOMMODATE THE GANGWAY TOUCHDOWN AND WHEELCHAIR ACCESS TO THE KAYAK LAUNCH. FINAL SIZE TO BE APPROVED BY DESIGN ENGINEER.
 2. EXISTING PLATFORM TIMBER DECK SHALL BE REPLACED IN-KIND. COST TO BE INCLUDED IN THE UNIT PRICE BID FOR ITEM 615.68500004.
 3. THE DOCK LENGTH AND WIDTH SHOWN ARE APPROXIMATE AND MAY VARY TO MEET A MANUFACTURERS PRODUCT AS APPROVED BY THE DESIGN ENGINEER.
 4. ALL HARDWARE TO EXISTING PLATFORM AND CONCRETE WALL SHALL BE GALVANIZED IN ACCORDANCE WITH REQUIREMENTS OF MATERIAL SUBSECTION 719-01. "GALVANIZED COATING AND REPAIR METHODS." THE COST, INCLUDING GALVANIZING SHALL BE INCLUDED IN THE UNIT PRICE BID FOR ITEM 615.68500004.
 5. THE NORMAL NAVIGATION SEASON POOL ELEVATION IS 512.6 FT. THE 100 YEAR STORM ELEVATION IS 514.8 FT. DURING THE WINTER SEASON THE ELEVATION IS 510.0 FT.
 6. ALL WORK SHALL BE PAID FOR UNDER ITEM 615.68500004 UNLESS NOTED OTHERWISE.



| REVISIONS | | | |
|-----------|------|-------------|-----------|
| NO. | DATE | DESCRIPTION | REV. CK'D |

ADP

Date

FLOATING BOAT DOCK

Unauthorized alteration or addition to this drawing is a violation of the New York State Education Law Article 145, Section 7209.

Project Manager:
B.P.B.

Designed By:
M.C.B.

Drawn By:
M.C.B.

Checked By:
B.P.B.

Drawing Number:

Project Number:
012642.00

Date Issued:
OCTOBER 2019

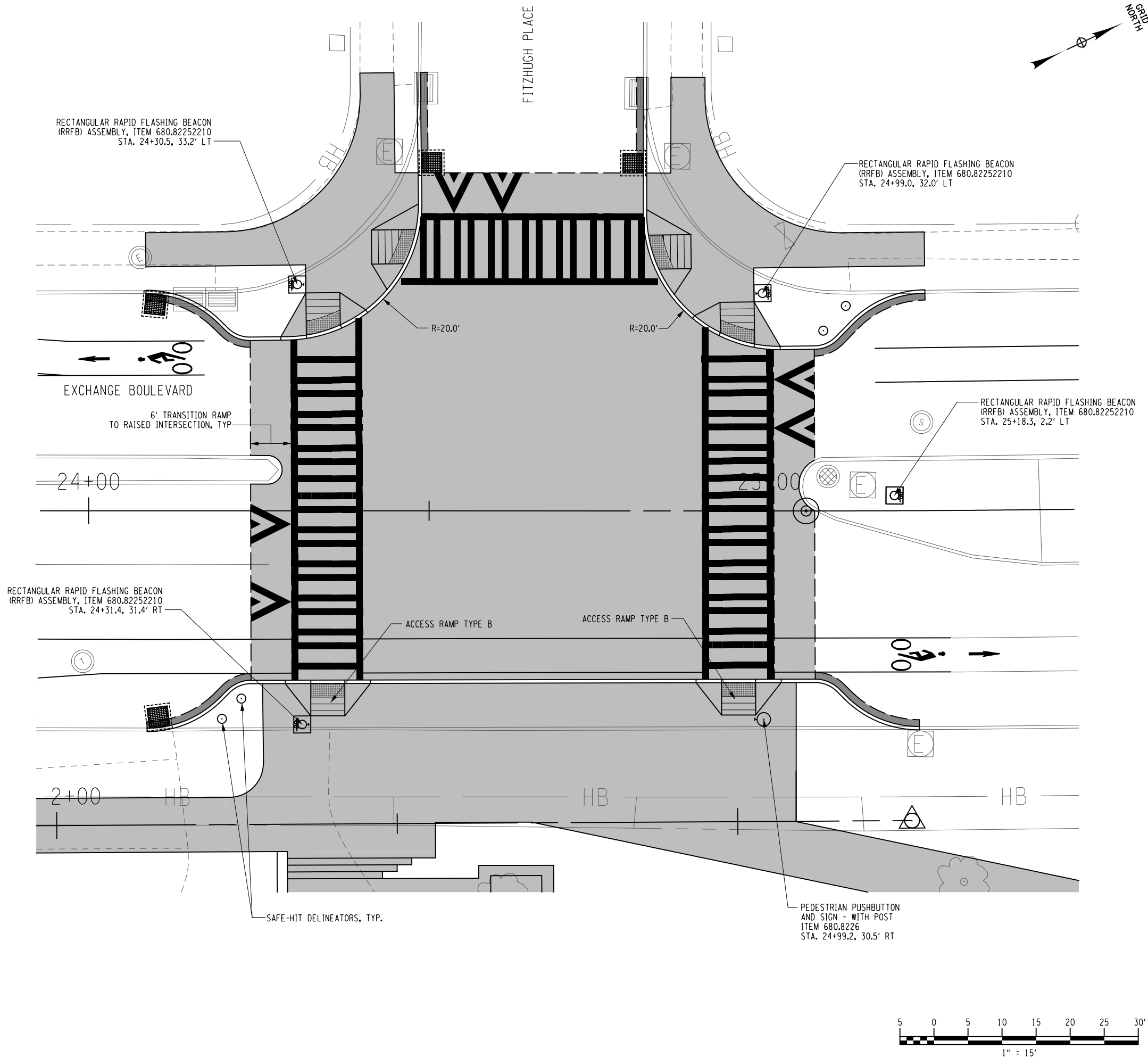
Scale:
AS SHOWN

Print Date: 14-OCT-2019 16:02
File Name: 012642_CPH_TID_01.dgn

ASPHALT RESTORATION

CONCRETE SIDEWALK / PAVEMENT

NOTE:
REFER TO LANDSCAPE PLANS FOR ADDITIONAL
DETAILS



West River Wall Improvements
Phase 1
CP #16245

City of Rochester

Department of
Environmental Services

B

BERGMANN

ARCHITECTS ENGINEERS PLANNERS

280 East Broad Street
Suite 200
Rochester, New York 14604
office: 585.232.5135
fax: 585.232.4652
www.bergmannpc.com

| REVISIONS | | | | |
|-----------|------|-------------|------|------|
| NO. | DATE | DESCRIPTION | REV. | CK'D |

The underground structures and utilities shown on this drawing have been plotted from available surveys or utility record maps. They are not certified to the accuracy of their location or their completeness. It is the Contractor's responsibility to verify the location and extent of all underground structures and utilities.

ADP


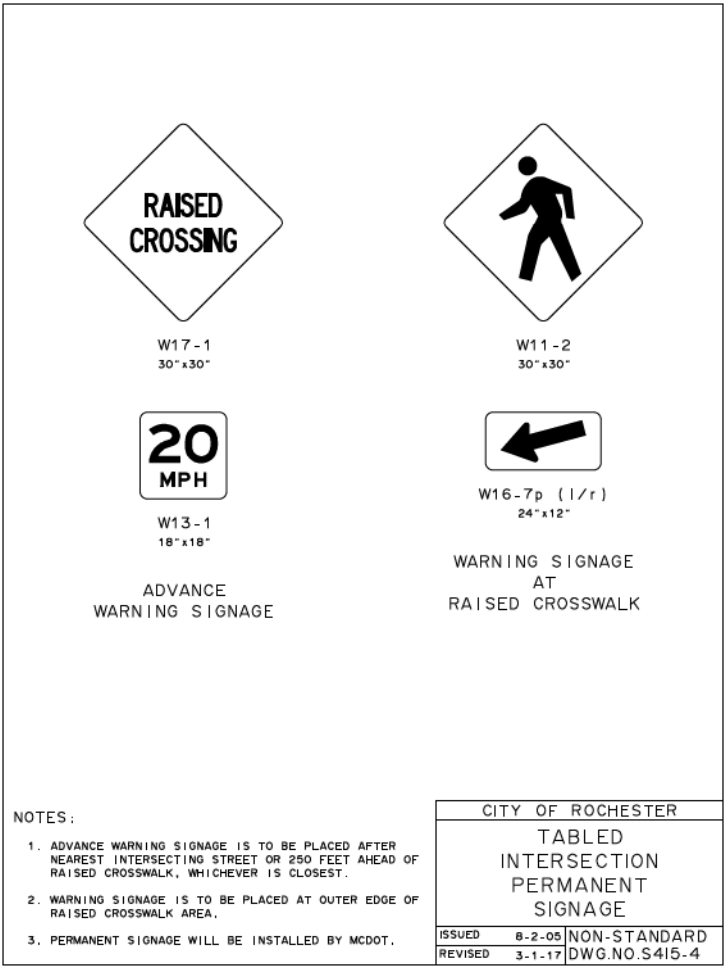
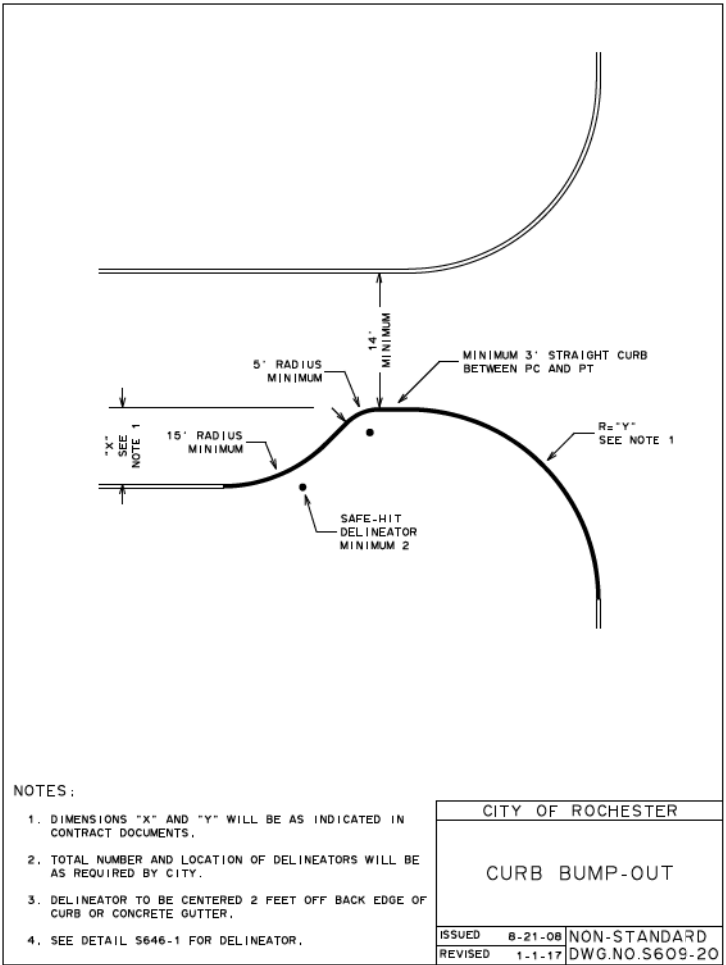
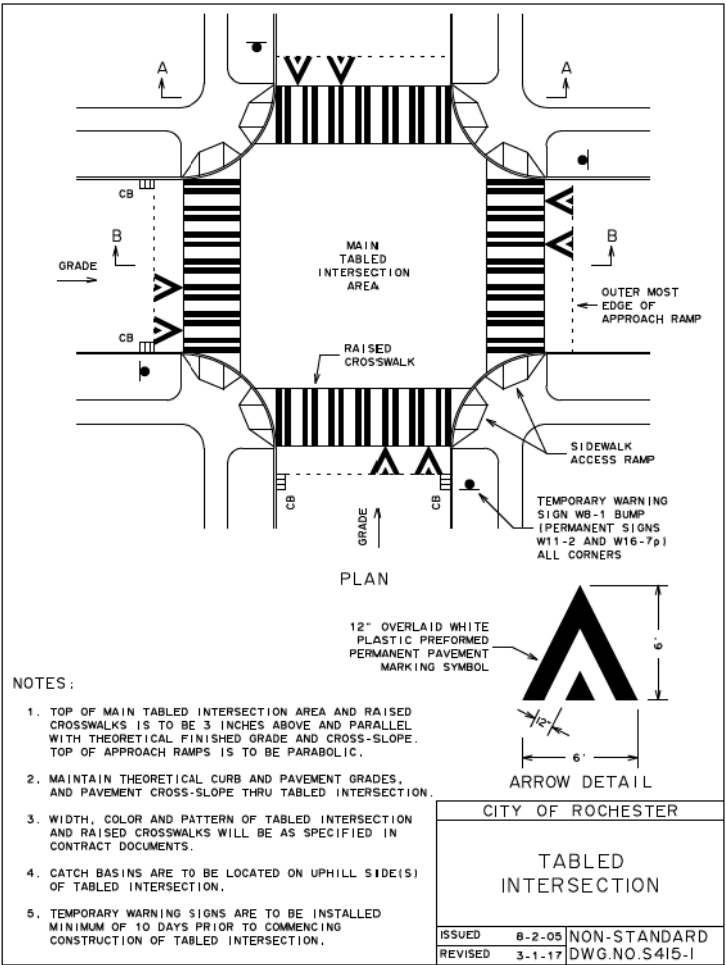
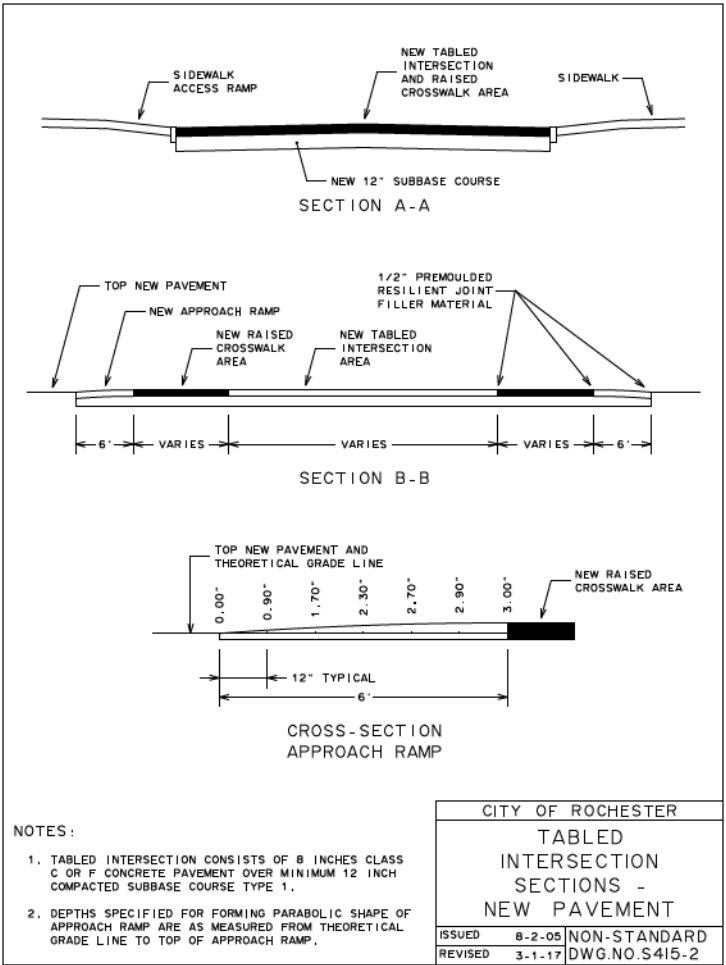
Date

TABLED INTERSECTION DETAILS

Unauthorized alteration or addition to this drawing is a violation of the New York State Education Law Article 145, Section 7209.

Project Manager:
AJB
Designed By:
DWT
Drawn By:
DWT
Checked By:
SEK
Drawing Number:
Project Number:
012642.00
Date Issued:
OCTOBER 2019
Scale:
1" = 15'

TID-1



ADP

Date

TABLED INTERSECTION DETAILS

Unauthorized alteration or addition to this drawing is a violation of the New York State Education Law Article 145, Section 7209.

Project Manager: AJB
Designed By: SEK
Drawn By: EFH
Checked By: SEK
Drawing Number:
Project Number: 012642.00
Date Issued: OCTOBER 2019
Scale: NO SCALE

TID-2