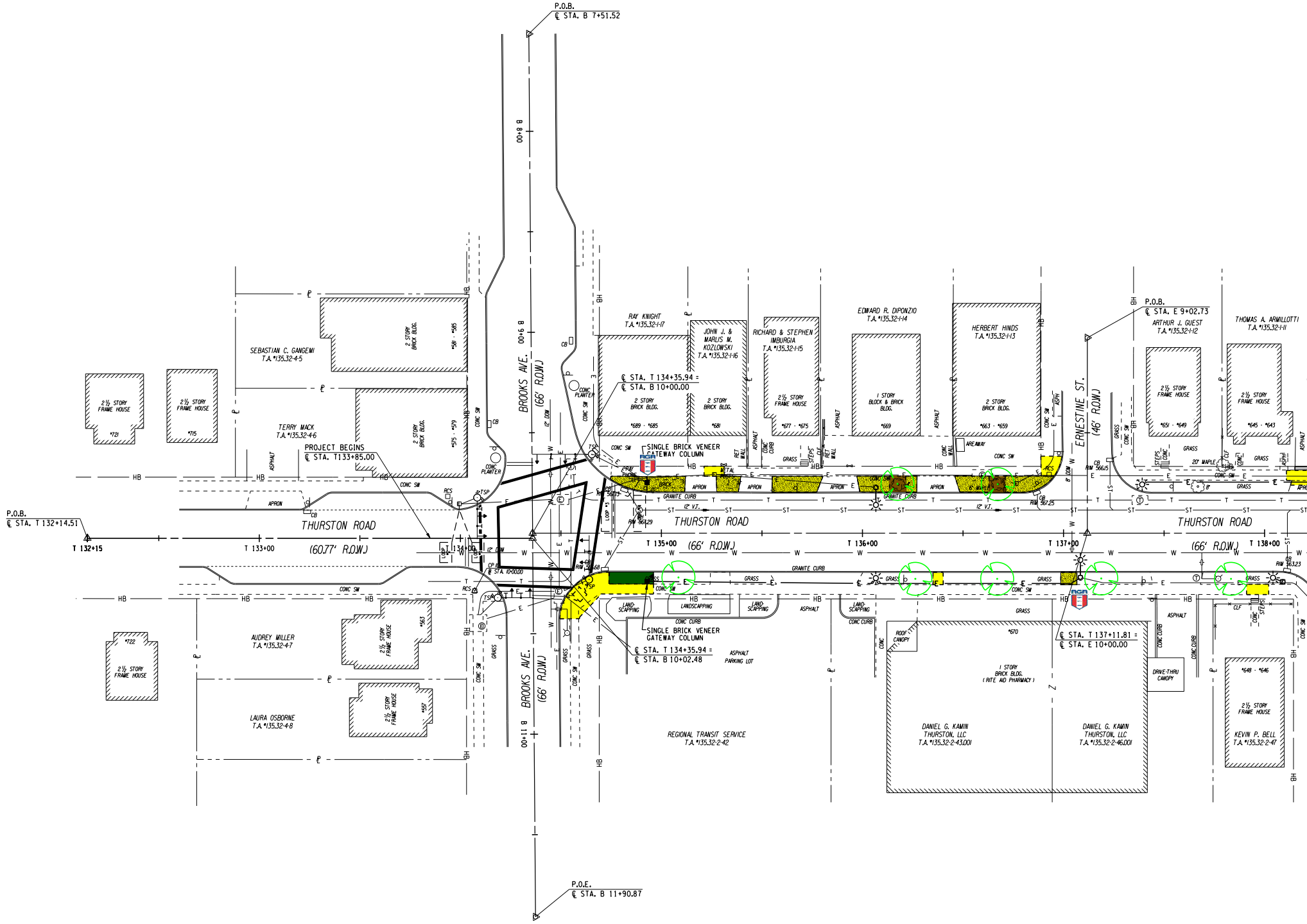
P.O.B.
℄ STA. B 7+51.52
B 8+00
B 9+00
BROOKS AVE.
(66' R.O.W.)
12' DOW
CONC SW
CB
CONC PLANTER
SEBASTIAN C. GANGEMI
T.A. #135.32-4-5
2 STORY BRICK BLDG.
#581 - #585
TERRY MACK
T.A. #135.32-4-6
2 STORY BRICK BLDG.
#575 - #579
2½ STORY FRAME HOUSE
#721
2½ STORY FRAME HOUSE
#715
ASPHALT
PROJECT BEGINS
℄ STA. T133+85.00
HB
APRON
RCS
TSP
P.O.B.
℄ STA. T 132+14.51
T 132+15
T 133+00
T 134+00
THURSTON ROAD
(60.77' R.O.W.)
CP
℄ STA. 10+00.00
LOOP
LOOP #3
RIM 567.29
RIM 567.03
RIM 566.68
RAY KNIGHT
T.A. #135.32-1-17
2 STORY BRICK BLDG.
#689 - #685
JOHN J. & MARLIS M. KOZLOWSKI
T.A. #135.32-1-16
2 STORY BRICK BLDG.
#681
RICHARD & STEPHEN IMBURGIA
T.A. #135.32-1-15
2½ STORY FRAME HOUSE
#677 - #675
EDWARD R. DIPONZIO
T.A. #135.32-1-14
1 STORY BLOCK & BRICK BLDG.
#669
HERBERT HINDS
T.A. #135.32-1-13
2 STORY BRICK BLDG.
#663 - #659
℄ STA. T 134+35.94 =
℄ STA. B 10+00.00
SINGLE BRICK VENEER GATEWAY COLUMN
RGR
PAY PHONE
BRICK
METAL
RET WALL
CONC CURB
GRASS
STEPS
CLF
AREAWAY
CONC WALL
ASPH
GRANITE CURB
12' V.T.
ST
T
E
W
THURSTON ROAD
T 135+00
(66' R.O.W.)
T 136+00
6" MAPLE
RCS
CB
RIM 567.25
RIM 566.15
8" DOW
ERNESTINE ST.
(46' R.O.W.)
T 137+00
P.O.B.
℄ STA. E 9+02.73
ARTHUR J. GUEST
T.A. #135.32-1-12
2½ STORY FRAME HOUSE
#651 - #649
THOMAS A. ARMILLOTTI
T.A. #135.32-1-11
2½ STORY FRAME HOUSE
#645 - #643
20" MAPLE
8"
THURSTON ROAD
(66' R.O.W.)
T 138+00
CB
RIM 563.23
APRON
ASPHALT
AUDREY MILLER
T.A. #135.32-4-7
2½ STORY FRAME HOUSE
#563
2½ STORY FRAME HOUSE
#722
LAURA OSBORNE
T.A. #135.32-4-8
2½ STORY FRAME HOUSE
#557
BROOKS AVE.
(66' R.O.W.)
B 11+00
LAND-SCAPPING
LANDSCAPPING
CONC CURB
SINGLE BRICK VENEER GATEWAY COLUMN
℄ STA. T 134+35.94 =
℄ STA. B 10+02.48
ASPHALT PARKING LOT
REGIONAL TRANSIT SERVICE
T.A. #135.32-2-42
ROOF CANOPY
#670
1 STORY BRICK BLDG. (RITE AID PHARMACY)
DANIEL G. KAMIN THURSTON, LLC
T.A. #135.32-2-43.001
DANIEL G. KAMIN THURSTON, LLC
T.A. #135.32-2-46.001
℄ STA. T 137+11.81 =
℄ STA. E 10+00.00
DRIVE-THRU CANOPY
CONC CURB
KEVIN P. BELL
T.A. #135.32-2-47
2½ STORY FRAME HOUSE
#648 - #646
CONC STEPS
P.O.E.
℄ STA. B 11+90.87

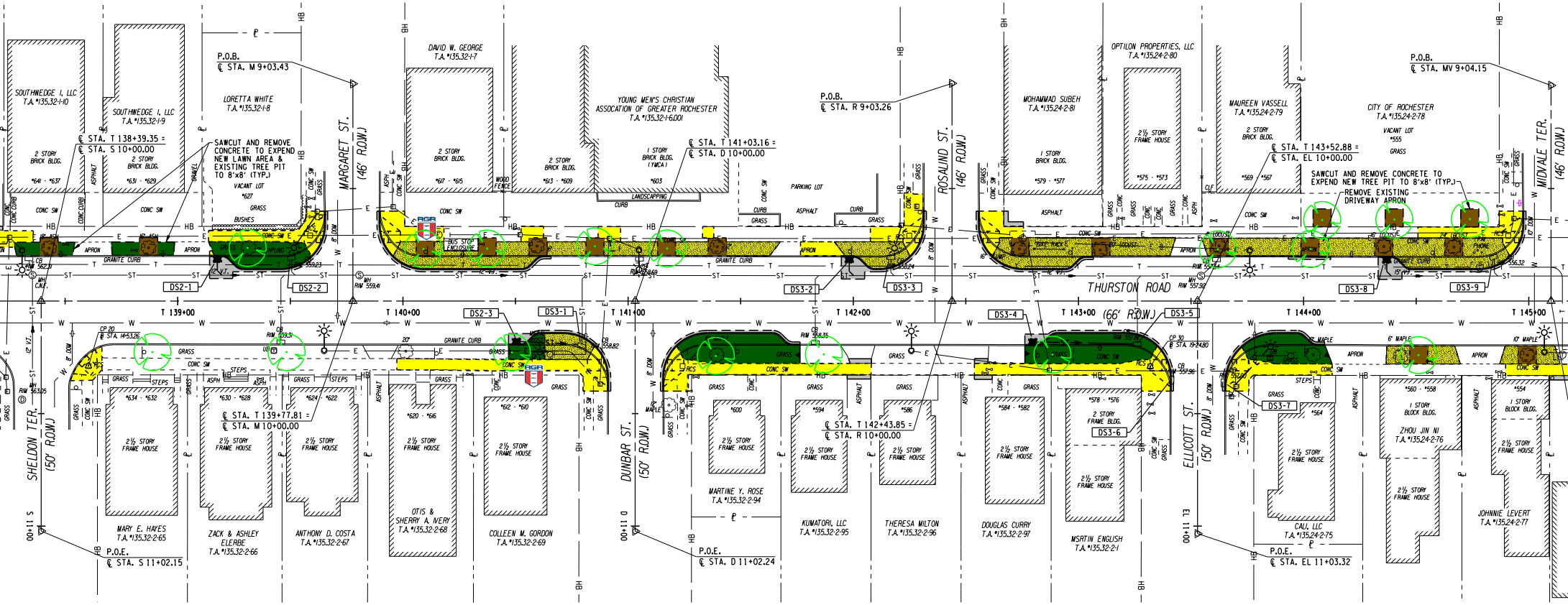
SOUTHWEDGE I, LLC
T.A. #135.32-1-10
SOUTHWEDGE I, LLC
T.A. #135.32-1-9
2 STORY BRICK BLDG.
#641 - #637
#631 - #629
LORETTA WHITE
T.A. #135.32-1-8
VACANT LOT
#627
P.O.B.
℄ STA. M 9+03.43
℄ STA. T 138+39.35 =
℄ STA. S 10+00.00
SAWCUT AND REMOVE CONCRETE TO EXPEND NEW LAWN AREA & EXISTING TREE PIT TO 8'x8' (TYP.)
MARGARET ST.
(46' R.O.W.)
DAVID W. GEORGE
T.A. #135.32-1-7
2 STORY BRICK BLDG.
#617 - #615
#613 - #609
YOUNG MEN'S CHRISTIAN ASSOCIATION OF GREATER ROCHESTER
T.A. #135.32-1-6.001
1 STORY BRICK BLDG. (YMCA)
#603
LANDSCAPING
PARKING LOT
℄ STA. T 141+03.16 =
℄ STA. D 10+00.00
P.O.B.
℄ STA. R 9+03.26
ROSALIND ST.
(46' R.O.W.)
MOHAMMAD SUBEH
T.A. #135.24-2-81
1 STORY BRICK BLDG.
#579 - #577
OPTILON PROPERTIES, LLC
T.A. #135.24-2-80
2½ STORY FRAME HOUSE
#575 - #573
MAUREEN VASSELL
T.A. #135.24-2-79
2 STORY BRICK BLDG.
#569 - #567
℄ STA. T 143+52.88 =
℄ STA. EL 10+00.00
CITY OF ROCHESTER
T.A. #135.24-2-78
VACANT LOT
#555
P.O.B.
℄ STA. MV 9+04.15
SAWCUT AND REMOVE CONCRETE TO EXPEND NEW TREE PIT TO 8'x8' (TYP.)
REMOVE EXISTING DRIVEWAY APRON
MIDVALE TER.
(46' R.O.W.)
BUS STOP ENCLOSURE
GRANITE CURB
DS2-1
DS2-2
DS2-3
DS3-1
DS3-2
DS3-3
DS3-4
DS3-5
DS3-6
DS3-7
DS3-8
DS3-9
THURSTON ROAD
(66' R.O.W.)
T 139+00
T 140+00
T 141+00
T 142+00
T 143+00
T 144+00
T 145+00
SHELDON TER.
(50' R.O.W.)
#634 - #632
2½ STORY FRAME HOUSE
MARY E. HAYES
T.A. #135.32-2-65
P.O.E.
℄ STA. S 11+02.15
℄ STA. T 139+77.81 =
℄ STA. M 10+00.00
#630 - #628
ZACK & ASHLEY ELERBE
T.A. #135.32-2-66
#624 - #622
ANTHONY D. COSTA
T.A. #135.32-2-67
#620 - #616
OTIS & SHERRY A. IVERY
T.A. #135.32-2-68
#612 - #610
COLLEEN M. GORDON
T.A. #135.32-2-69
DUNBAR ST.
(50' R.O.W.)
P.O.E.
℄ STA. D 11+02.24
#600
MARTINE Y. ROSE
T.A. #135.32-2-94
#594
KUMATORI, LLC
T.A. #135.32-2-95
℄ STA. T 142+43.85 =
℄ STA. R 10+00.00
#586
THERESA MILTON
T.A. #135.32-2-96
#584 - #582
DOUGLAS CURRY
T.A. #135.32-2-97
#578 - #576
2 STORY FRAME BLDG.
MSRTIN ENGLISH
T.A. #135.32-2-1
ELLICOTT ST.
(50' R.O.W.)
P.O.E.
℄ STA. EL 11+03.32
#564
CALI, LLC
T.A. #135.24-2-75
#560 - #558
1 STORY BLOCK BLDG.
ZHOU JIN NI
T.A. #135.24-2-76
#554
JOHNNIE LEVERT
T.A. #135.24-2-77
GRASS
CONC SW
APRON
ASPHALT
STEPS
CURB
HB

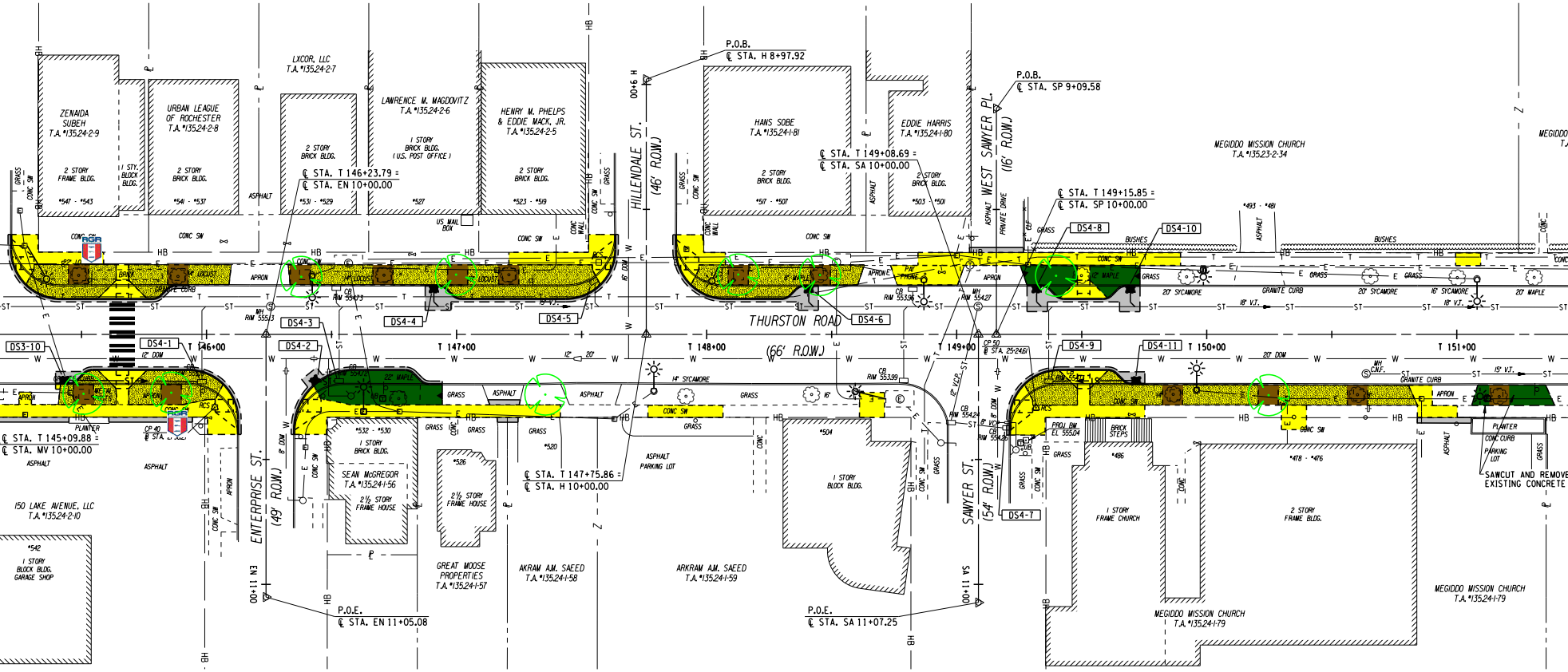
ZENAIDA SUBEH
T.A. *135.24-2-9
2 STORY FRAME BLDG.
*547 - *543
1 STY. BLOCK BLDG.
URBAN LEAGUE OF ROCHESTER
T.A. *135.24-2-8
2 STORY BRICK BLDG.
*541 - *537
LXCOR, LLC
T.A. *135.24-2-7
2 STORY BRICK BLDG.
*531 - *529
LAWRENCE M. MAGDOVITZ
T.A. *135.24-2-6
1 STORY BRICK BLDG. (U.S. POST OFFICE)
*527
HENRY M. PHELPS & EDDIE MACK, JR.
T.A. *135.24-2-5
2 STORY BRICK BLDG.
*523 - *519
US MAIL BOX
CONC SW
CONC WALL
ASPHALT
GRASS
℄ STA. T 146+23.79 =
℄ STA. EN 10+00.00
22" LOCUST
14" LOCUST
BRICK
GRANITE CURB
APRON
MH RIM 555.13
CB RIM 554.73
DS4-3
DS4-4
DS4-5
DS3-10
DS4-1
DS4-2
T 146+00
T 147+00
12" DOM
12"
20"
22" MAPLE
GRASS
ASPHALT
PLANTER
CP 40
℄ STA. T 145+09.88 =
℄ STA. MV 10+00.00
ASPHALT
150 LAKE AVENUE, LLC
T.A. *135.24-2-10
*542
1 STORY BLOCK BLDG. GARAGE SHOP
ENTERPRISE ST.
(49' R.O.W.)
EN 11+00
8" DOM
*532 - *530
1 STORY BRICK BLDG.
SEAN McGREGOR
T.A. *135.24-1-56
2½ STORY FRAME HOUSE
*526
2½ STORY FRAME HOUSE
*520
GREAT MOOSE PROPERTIES
T.A. *135.24-1-57
AKRAM A.M. SAEED
T.A. *135.24-1-58
P.O.E.
℄ STA. EN 11+05.08
℄ STA. T 147+75.86 =
℄ STA. H 10+00.00
H 9+00
HILLENDALE ST.
(46' R.O.W.)
16" DOM
P.O.B.
℄ STA. H 8+97.92
HANS SOBE
T.A. *135.24-1-81
2 STORY BRICK BLDG.
*517 - *507
EDDIE HARRIS
T.A. *135.24-1-80
2 STORY BRICK BLDG.
*503 - *501
℄ STA. T 149+08.69 =
℄ STA. SA 10+00.00
6" MAPLE
APRON
PAY PHONE
CB RIM 553.96
MH RIM 554.27
THURSTON ROAD
DS4-6
(66' R.O.W.)
T 148+00
T 149+00
14" SYCAMORE
16"
CONC SW
CB RIM 553.99
ASPHALT PARKING LOT
*504
1 STORY BLOCK BLDG.
12" V.C.P.
CB RIM 554.24
8" VCP
CB RIM 554.26
SAWYER ST.
(54' R.O.W.)
SA 11+00
DS4-7
ARKRAM A.M. SAEED
T.A. *135.24-1-59
P.O.E.
℄ STA. SA 11+07.25
P.O.B.
℄ STA. SP 9+09.58
WEST SAWYER PL.
(16' R.O.W.)
PRIVATE DRIVE
℄ STA. T 149+15.85 =
℄ STA. SP 10+00.00
DS4-8
DS4-10
BUSHES
12" MAPLE
20" SYCAMORE
18" V.T.
GRANITE CURB
16" SYCAMORE
20" MAPLE
MEGIDDO MISSION CHURCH
T.A. *135.23-2-34
*493 - *481
CP 50
℄ STA. 25+24.61
DS4-9
DS4-11
T 150+00
T 151+00
20" DOM
MH C.N.F.
15" V.T.
PROJ BM EL 555.04
BRICK STEPS
*486
1 STORY FRAME CHURCH
*478 - *476
2 STORY FRAME BLDG.
MEGIDDO MISSION CHURCH
T.A. *135.24-1-79
PLANTER
CONC CURB
PARKING LOT
SAWCUT AND REMOVE EXISTING CONCRETE
MEGIDDO MISSION CHURCH
T.A. *135.24-1-79
RCS
HB
W
ST
T
E

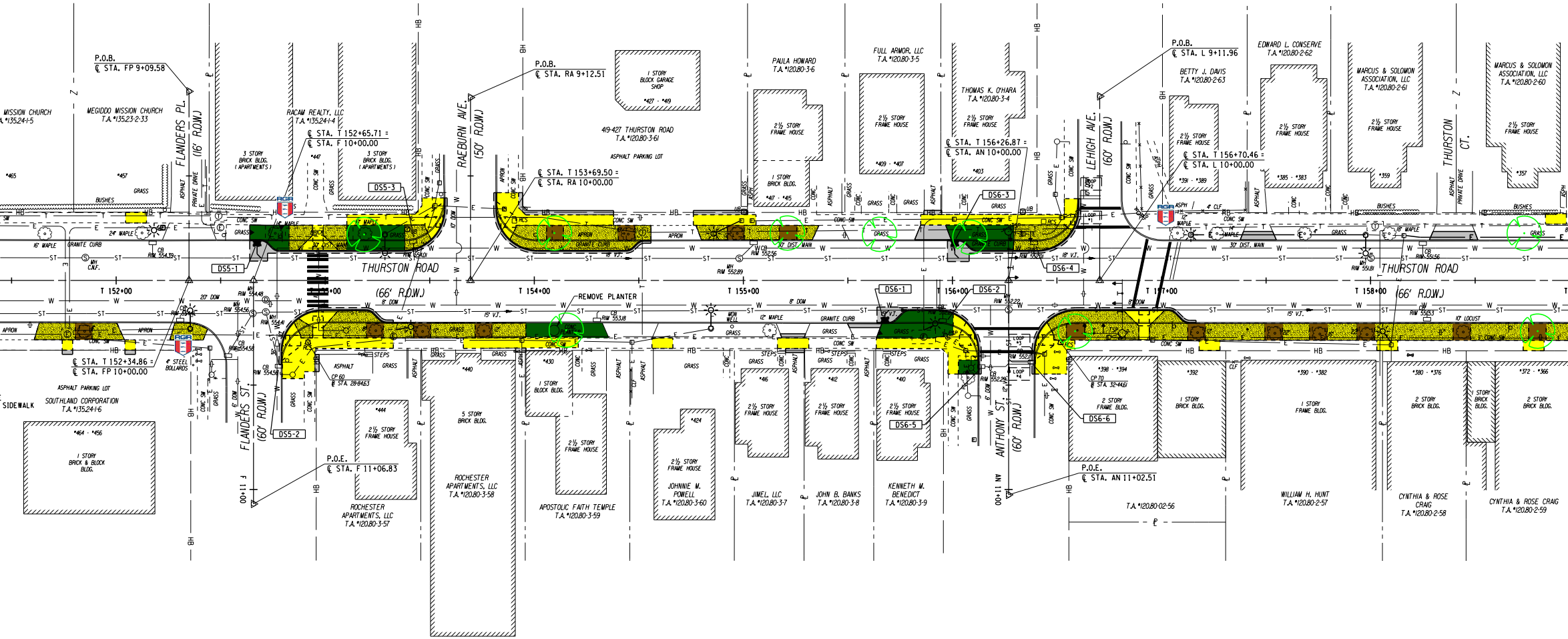
P.O.B.
℄ STA. FP 9+09.58
MISSION CHURCH
T.A. *135.24-1-5
MEGIDDO MISSION CHURCH
T.A. *135.23-2-33
FLANDERS PL. (16' R.O.W.)
*465
*457
GRASS
BUSHES
ASPHALT
PRIVATE DRIVE
RACAM REALTY, LLC
T.A. *135.24-1-4
℄ STA. T 152+65.71 =
℄ STA. F 10+00.00
3 STORY BRICK BLDG. (APARTMENTS)
*447
CONC SW
GRASS
3 STORY BRICK BLDG. (APARTMENTS)
DS5-3
RAEBURN AVE. (50' R.O.W.)
P.O.B.
℄ STA. RA 9+12.51
1 STORY BLOCK GARAGE SHOP
*427 - *419
419-427 THURSTON ROAD
T.A. *120.80-3-61
ASPHALT PARKING LOT
℄ STA. T 153+69.50 =
℄ STA. RA 10+00.00
APRON
CONC SW
PAULA HOWARD
T.A. *120.80-3-6
2½ STORY FRAME HOUSE
1 STORY BRICK BLDG.
*417 - *415
FULL ARMOR, LLC
T.A. *120.80-3-5
2½ STORY FRAME HOUSE
*409 - *407
THOMAS K. O'HARA
T.A. *120.80-3-4
2½ STORY FRAME HOUSE
*403
℄ STA. T 156+26.87 =
℄ STA. AN 10+00.00
DS6-3
LEHIGH AVE. (60' R.O.W.)
P.O.B.
℄ STA. L 9+11.96
BETTY J. DAVIS
T.A. *120.80-2-63
2½ STORY FRAME HOUSE
*391 - *389
℄ STA. T 156+70.46 =
℄ STA. L 10+00.00
EDWARD L. CONSERVE
T.A. *120.80-2-62
2½ STORY FRAME HOUSE
*385 - *383
MARCUS & SOLOMON ASSOCIATION, LLC
T.A. *120.80-2-61
2½ STORY FRAME HOUSE
*359
THURSTON CT.
ASPHALT
PRIVATE DRIVE
MARCUS & SOLOMON ASSOCIATION, LLC
T.A. *120.80-2-60
2½ STORY FRAME HOUSE
*357
BUSHES
16" MAPLE
24" MAPLE
GRANITE CURB
14" MAPLE
17" MAPLE
30" DIST. MAIN
GRASS
CB RIM 554.39
MH C.N.F.
DS5-1
THURSTON ROAD
(66' R.O.W.)
RIM 554.01
10" DOM
RCS
GRANITE CURB
18" V.I.
WCB RIM 552.56
MH RIM 552.89
RIM 552.01
DS6-4
12" MAPLE
4" CLF
14" MAPLE
4"
18" MAPLE
30" DIST. MAIN
MH RIM 551.81
CB RIM 551.56
LOOP #1
LOOP #2
T 152+00
T 153+00
T 154+00
T 155+00
T 156+00
T 157+00
T 158+00
20" DOM
MH RIM 554.48
MH RIM 554.56
MH RIM 554.41
CB RIM 554.58
8" DOM
15" V.I.
REMOVE PLANTER
CB RIM 553.18
MON WELL
12" MAPLE
GRANITE CURB
DS6-1
DS6-2
MH RIM 552.22
CB RIM 555.53
10" LOCUST
APRON
CONC SW
HB
℄ STA. T 152+34.86 =
℄ STA. FP 10+00.00
4" STEEL BOLLARDS
ASPHALT PARKING LOT
SIDEWALK
SOUTHLAND CORPORATION
T.A. *135.24-1-6
*464 - *456
1 STORY BRICK & BLOCK BLDG.
FLANDERS ST. (60' R.O.W.)
6" DOM
CB RIM 554.56
DS5-2
P.O.E.
℄ STA. F 11+06.83
F 11+00
STEPS
ASPHALT
CP 60
℄ STA. 28+84.63
*444
2½ STORY FRAME HOUSE
ROCHESTER APARTMENTS, LLC
T.A. *120.80-3-57
*440
5 STORY BRICK BLDG.
ROCHESTER APARTMENTS, LLC
T.A. *120.80-3-58
*430
1 STORY BLOCK BLDG.
2½ STORY FRAME HOUSE
APOSTOLIC FAITH TEMPLE
T.A. *120.80-3-59
*424
2½ STORY FRAME HOUSE
JOHNNIE M. POWELL
T.A. *120.80-3-60
*416
2½ STORY FRAME HOUSE
JIMEL, LLC
T.A. *120.80-3-7
*412
2½ STORY FRAME HOUSE
JOHN B. BANKS
T.A. *120.80-3-8
*410
2½ STORY FRAME HOUSE
DS6-5
KENNETH M. BENEDICT
T.A. *120.80-3-9
LOOP #3
LOOP #4
CB RIM 552.29
ANTHONY ST. (60' R.O.W.)
AN 11+00
*398 - *394
CP 70
℄ STA. 32+44.61
2 STORY FRAME BLDG.
DS6-6
P.O.E.
℄ STA. AN 11+02.51
T.A. *120.80-02-56
*392
1 STORY BRICK BLDG.
CLF
*390 - *382
1 STORY FRAME BLDG.
WILLIAM H. HUNT
T.A. *120.80-2-57
*380 - *376
2 STORY BRICK BLDG.
CYNTHIA & ROSE CRAIG
T.A. *120.80-2-58
1 STORY BRICK BLDG.
*372 - *366
2 STORY BRICK BLDG.
CYNTHIA & ROSE CRAIG
T.A. *120.80-2-59

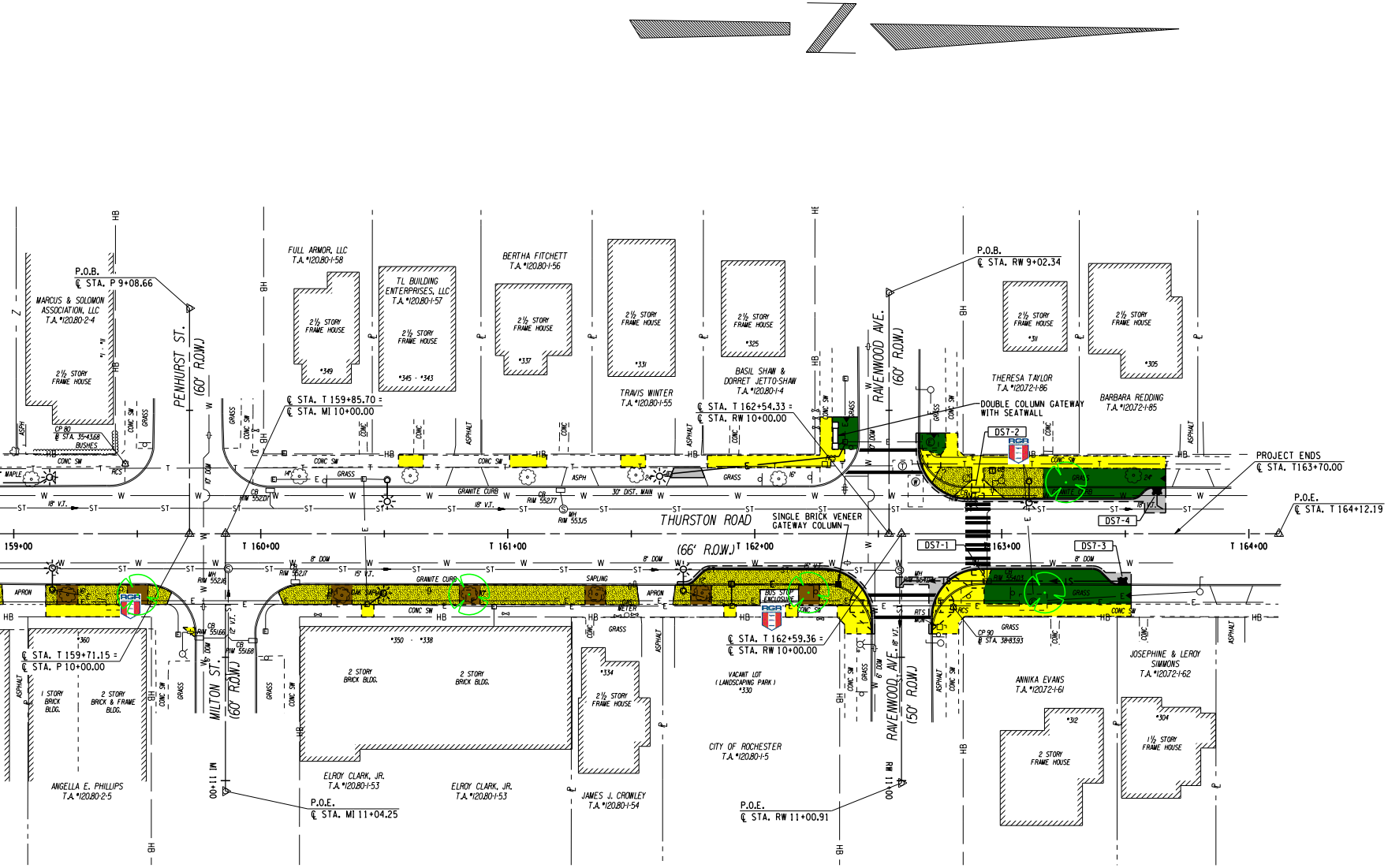
N
THURSTON ROAD
(66' R.O.W.)
PENHURST ST.
(60' R.O.W.)
MILTON ST.
(60' R.O.W.)
RAVENWOOD AVE.
(60' R.O.W.)
RAVENWOOD AVE.
(50' R.O.W.)
P.O.B.
℄ STA. P 9+08.66
P.O.B.
℄ STA. RW 9+02.34
℄ STA. T 159+85.70 =
℄ STA. MI 10+00.00
℄ STA. T 159+71.15 =
℄ STA. P 10+00.00
P.O.E.
℄ STA. MI 11+04.25
℄ STA. T 162+54.33 =
℄ STA. RW 10+00.00
℄ STA. T 162+59.36 =
℄ STA. RW 10+00.00
P.O.E.
℄ STA. RW 11+00.91
PROJECT ENDS
℄ STA. T163+70.00
P.O.E.
℄ STA. T 164+12.19
SINGLE BRICK VENEER
GATEWAY COLUMN
DOUBLE COLUMN GATEWAY
WITH SEATWALL
DS7-1
DS7-2
DS7-3
DS7-4
159+00
T 160+00
T 161+00
T 162+00
163+00
T 164+00
MI 11+00
RW 11+00
MARCUS & SOLOMON
ASSOCIATION, LLC
T.A. #120.80-2-4
2½ STORY
FRAME HOUSE
FULL ARMOR, LLC
T.A. #120.80-1-58
2½ STORY
FRAME HOUSE
#349
TL BUILDING
ENTERPRISES, LLC
T.A. #120.80-1-57
2½ STORY
FRAME HOUSE
#345 - #343
BERTHA FITCHETT
T.A. #120.80-1-56
2½ STORY
FRAME HOUSE
#337
2½ STORY
FRAME HOUSE
#331
TRAVIS WINTER
T.A. #120.80-1-55
2½ STORY
FRAME HOUSE
#325
BASIL SHAW &
DORRET JETTO-SHAW
T.A. #120.80-1-4
2½ STORY
FRAME HOUSE
#311
THERESA TAYLOR
T.A. #120.72-1-86
2½ STORY
FRAME HOUSE
#305
BARBARA REDDING
T.A. #120.72-1-85
#360
1 STORY
BRICK
BLDG.
2 STORY
BRICK & FRAME
BLDG.
ANGELLA E. PHILLIPS
T.A. #120.80-2-5
#350 - #338
2 STORY
BRICK BLDG.
2 STORY
BRICK BLDG.
ELROY CLARK, JR.
T.A. #120.80-1-53
ELROY CLARK, JR.
T.A. #120.80-1-53
#334
2½ STORY
FRAME HOUSE
JAMES J. CROWLEY
T.A. #120.80-1-54
VACANT LOT
(LANDSCAPING PARK)
#330
CITY OF ROCHESTER
T.A. #120.80-1-5
ANNIKA EVANS
T.A. #120.72-1-61
#312
2 STORY
FRAME HOUSE
JOSEPHINE & LEROY
SIMMONS
T.A. #120.72-1-62
#304
1½ STORY
FRAME HOUSE
CP 80
℄ STA. 35+43.68
BUSHES
MAPLE
CONC SW
GRASS
ASPH
ASPHALT
CONC
RCS
HB
W
ST
E
T
18" V.T.
15" V.T.
12" V.T.
10" DOM
8" DOM
6" DOM
CB
RIM 552.07
MH
RIM 552.18
RIM 552.17
CB
RIM 551.66
CB
RIM 551.68
GRANITE CURB
CB
RIM 552.77
MH
RIM 553.15
30" DIST. MAIN
APRON
OAK SAPLING
SAPLING
METER
BUS STOP
ENCLOSURE
24"
16"
14"
MH
RIM 554.03
CB
RIM 554.03
RTS
MON
CP 90
℄ STA. 38+83.93
LS
RGR